

















Town of SHELburne

Coos County New Hampshire

LEGEND

Parcel Number(PID)	12
Parcel Acreage	2 Ac.
Frontage (feet)	200'
Private Road	 text
ROW/CL VI	 text
Trail	 text
Rivers and Streams	
Pipe Lines	
Grand Trunk Railway	 text
Lakes and Ponds	
Town Exempt	
State Exempt	
Federal Exempt	
Land Easements	
Zone - River Valley	
Zone - Route 2	
Zone - Industrial	
Zone - Forest	

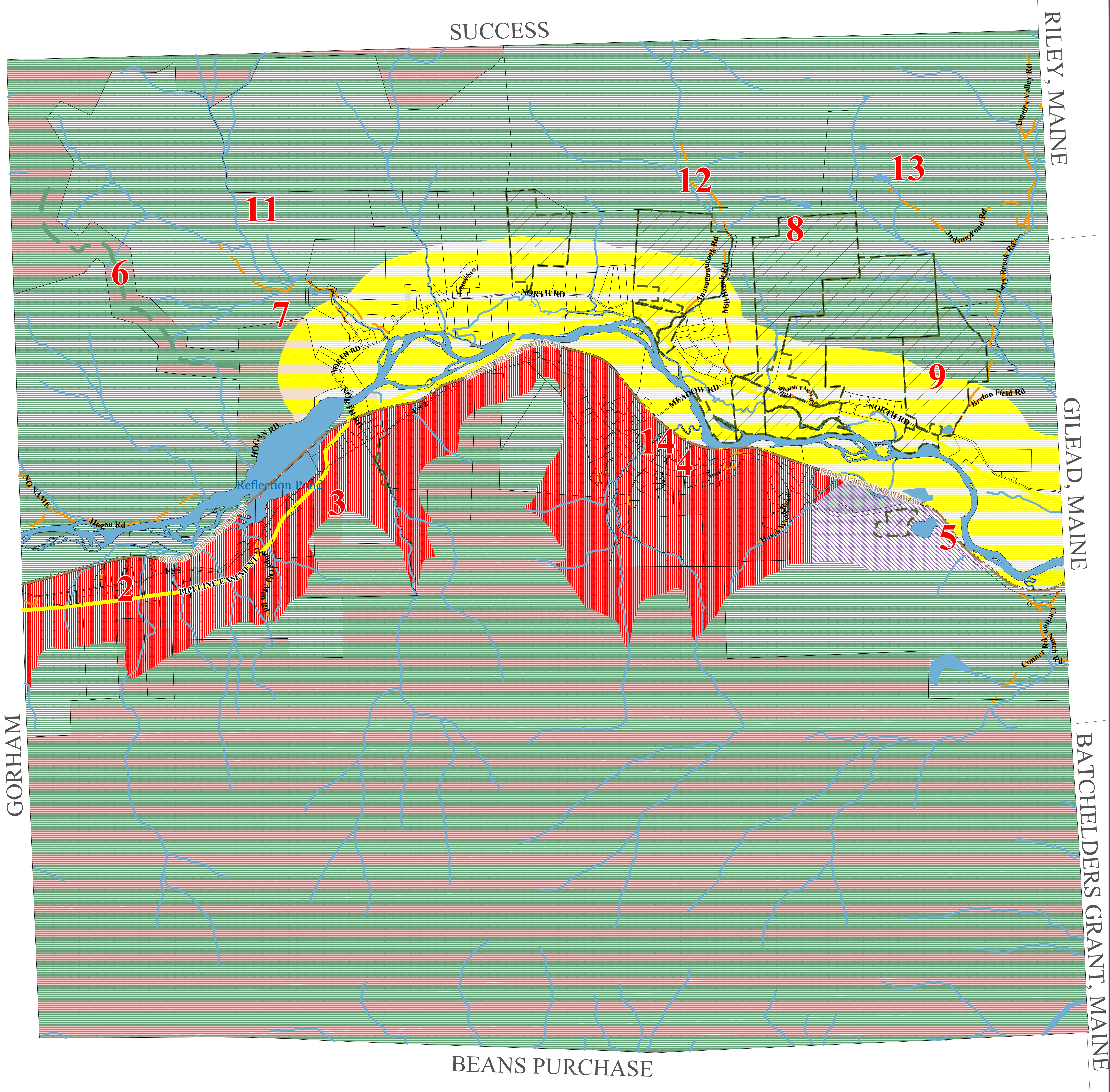



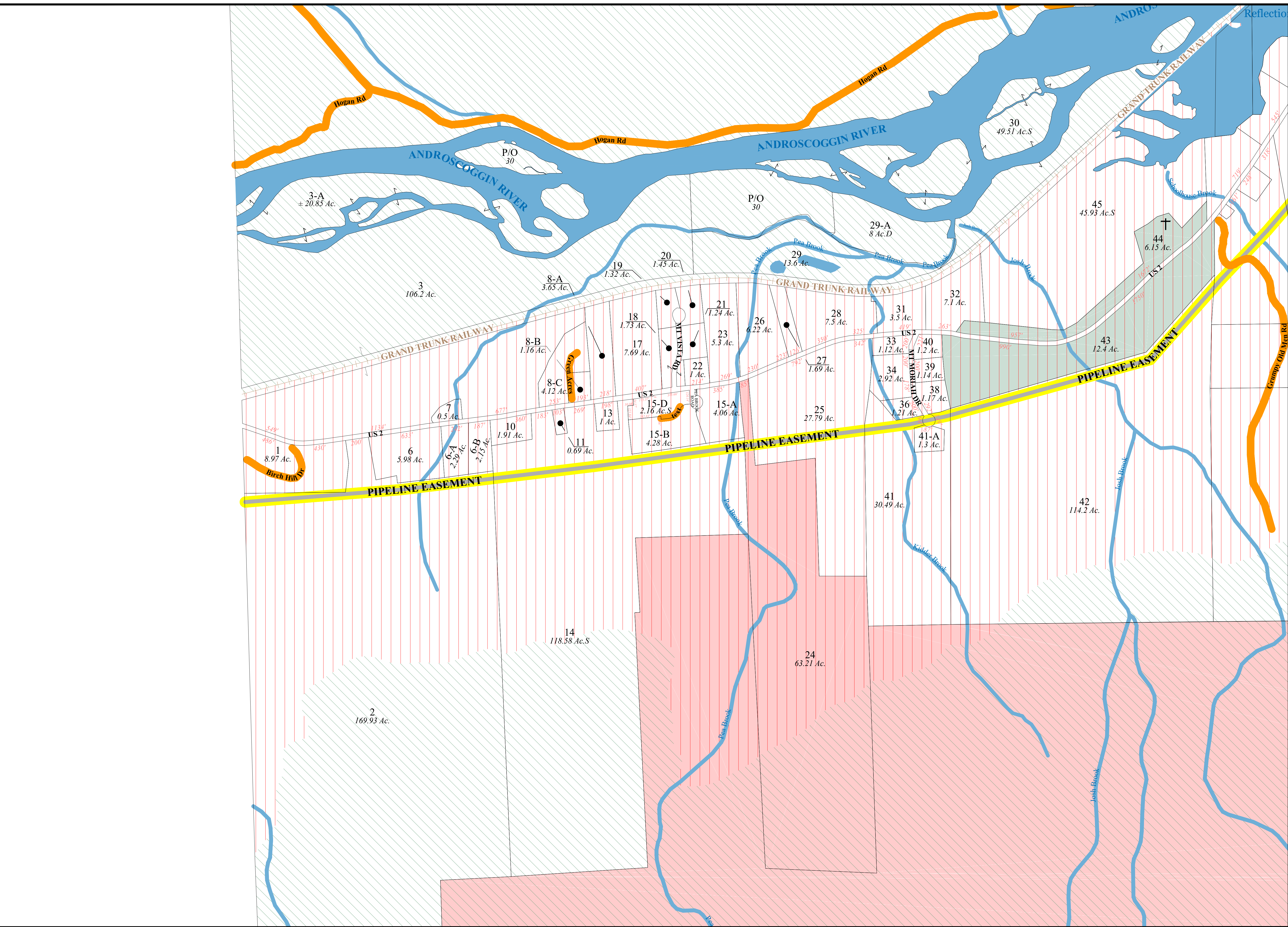
Phone
603 798-4419


Fax
603 798-4263

www.avitarassociates.com
TerraMap@avitarassociates.com

SCALE
MILE








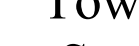

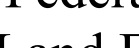








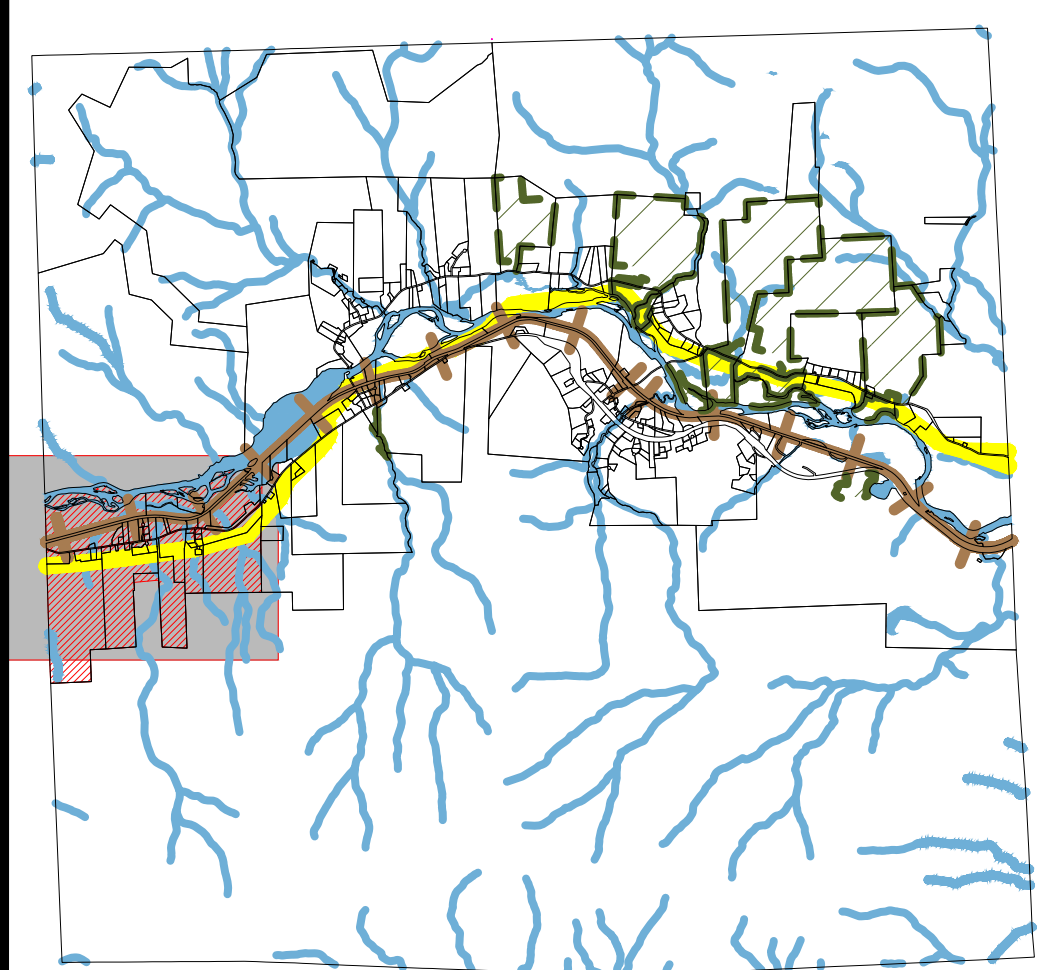
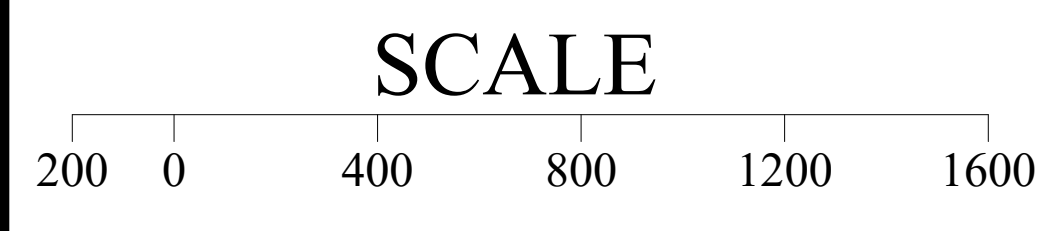



Terra-Map
 A Division of
Avitar Associates
 of New England, Inc.
 www.avitarassociates.com
 Terramap@avitarassociates.com

Phone 603 798-4419 Fax 603 798-4263

Town of
SHELBURNE
 Coos County
 New Hampshire

- LEGEND**
- Parcel Number(PID) 12
 - Parcel Acreage 2 Ac.
 - Frontage (feet) 200'
 - Private Road  text
 - ROW/CL VI 
 - Trail 
 - Rivers and Streams 
 - Pipe Lines 
 - Grand Trunk Railway  text
 - Lakes and Ponds 
 - Town Exempt 
 - State Exempt 
 - Federal Exempt 
 - Land Easements 
 - Zone - River Valley 
 - Zone - Route 2 
 - Zone - Industrial 
 - Zone - Forest 



MAP
2
















For Assessment Purposes
 Not to be used for conveyances

MAP NOTES: _____

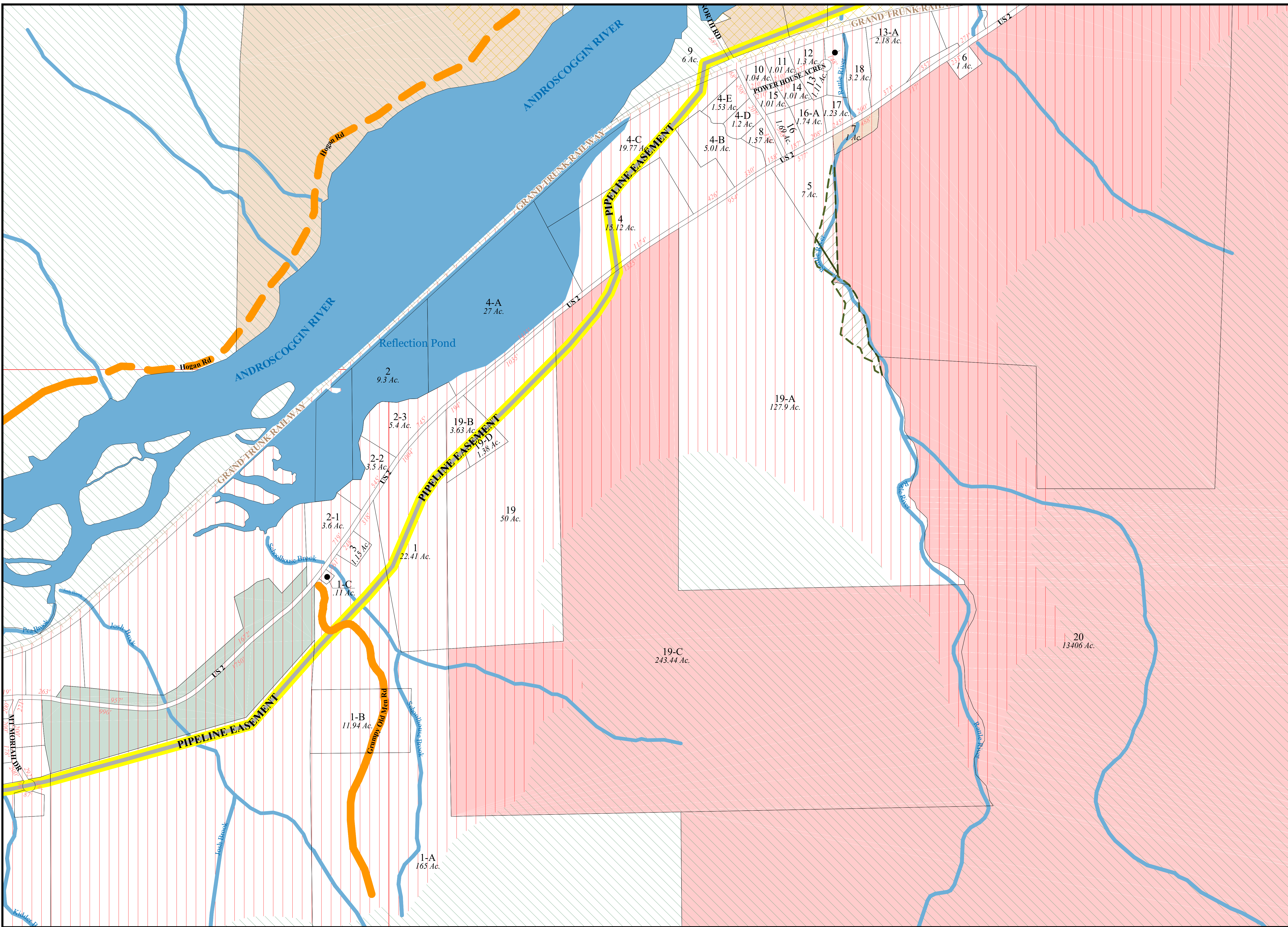

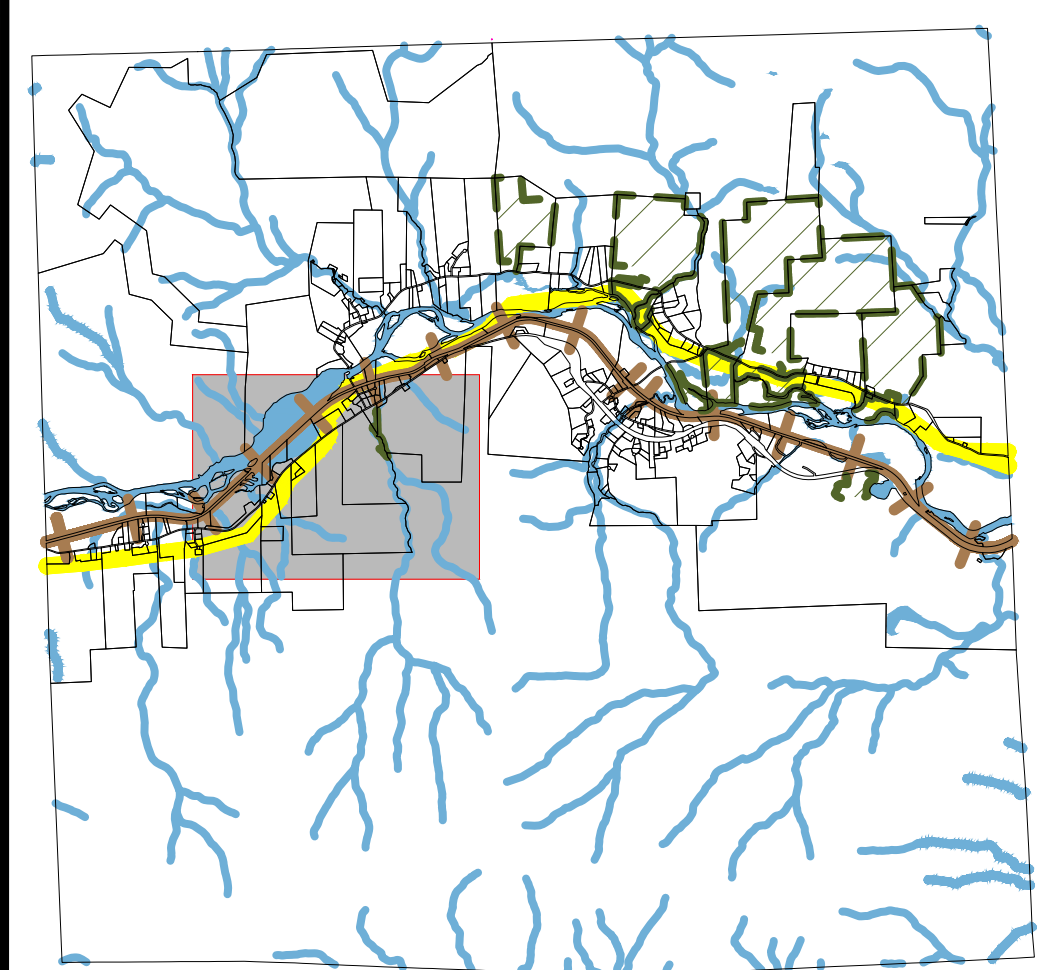
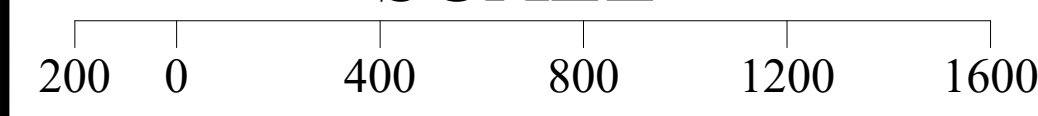
Revised April 1, 2022

Town of
SHELBURNE
 Coos County
 New Hampshire

LEGEND

- Parcel Number(PID) 12
- Parcel Acreage 2 Ac.
- Frontage (feet) 200'
- Private Road  text
- ROW/CL VI  text
- Trail 
- Rivers and Streams 
- Pipe Lines 
- Grand Trunk Railway  text
- Lakes and Ponds 
- Town Exempt 
- State Exempt 
- Federal Exempt 
- Land Easements 
- Zone - River Valley 
- Zone - Route 2 
- Zone - Industrial 
- Zone - Forest 

SCALE



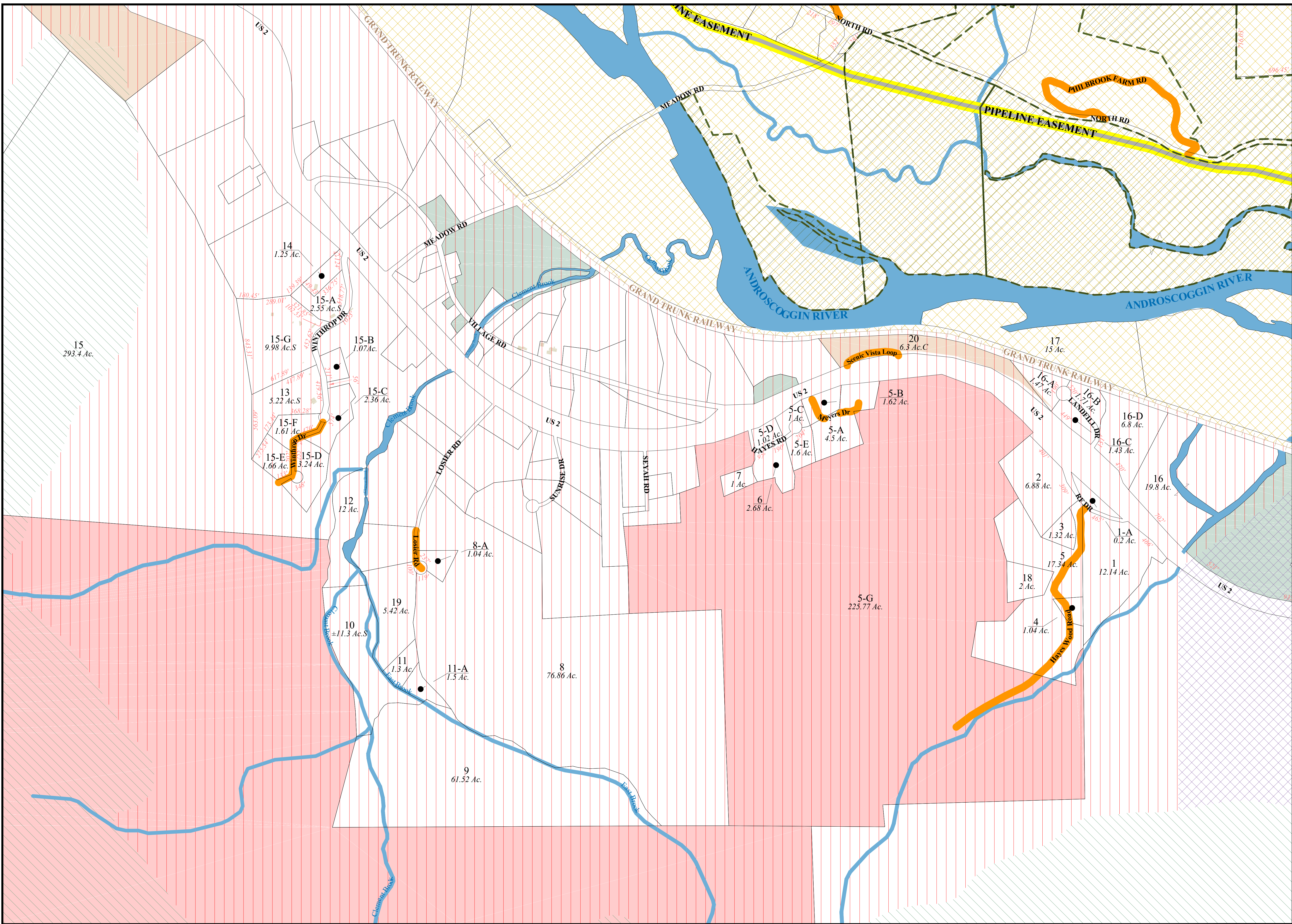

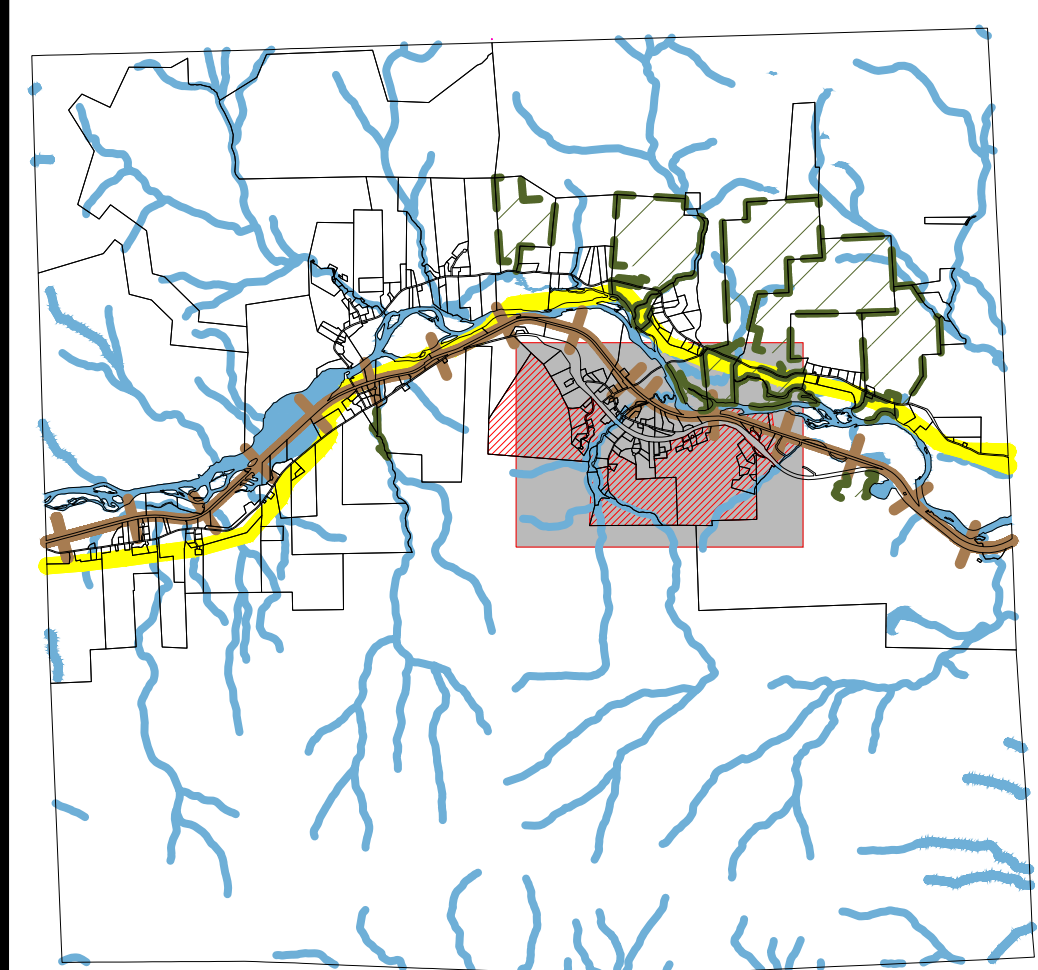
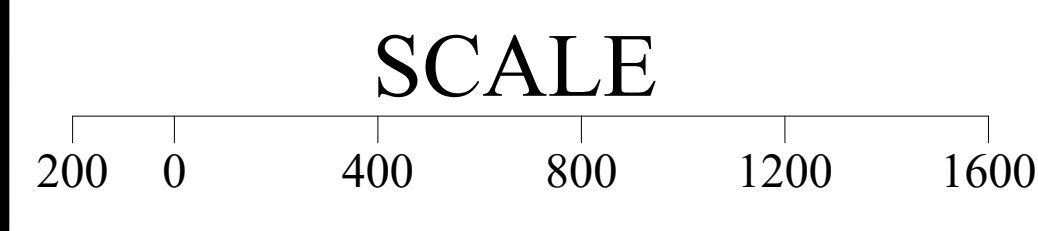
For Assessment Purposes
 Not to be used for conveyances

MAP NOTES: _____

Revised April 1, 2022

Town of
SHELBURNE
 Coos County
 New Hampshire

- LEGEND**
- Parcel Number(PID) 12
 - Parcel Acreage 2 Ac.
 - Frontage (feet) 200'
 - Private Road -text-
 - ROW/CL VI -text-
 - Trail -text-
 - Rivers and Streams -text-
 - Pipe Lines -text-
 - Grand Trunk Railway -text-
 - Lakes and Ponds -text-
 - Town Exempt -text-
 - State Exempt -text-
 - Federal Exempt -text-
 - Land Easements -text-
 - Zone - River Valley -text-
 - Zone - Route 2 -text-
 - Zone - Industrial -text-
 - Zone - Forest -text-

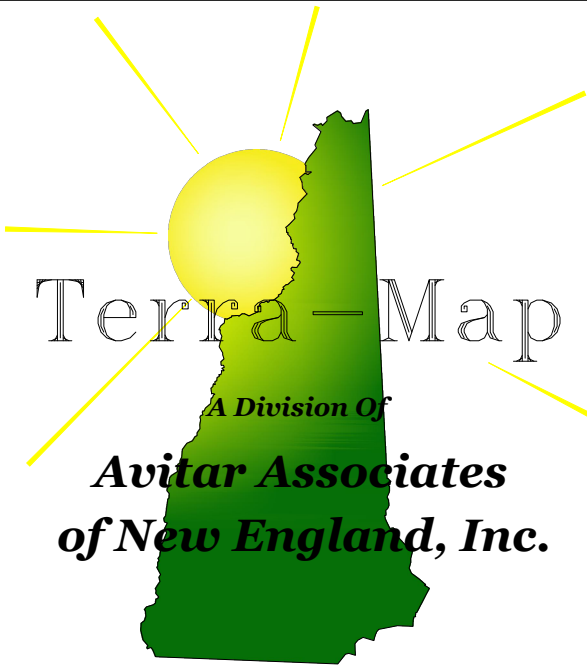


For Assessment Purposes
 Not to be used for conveyances

MAP NOTES: _____

Revised April 1, 2022



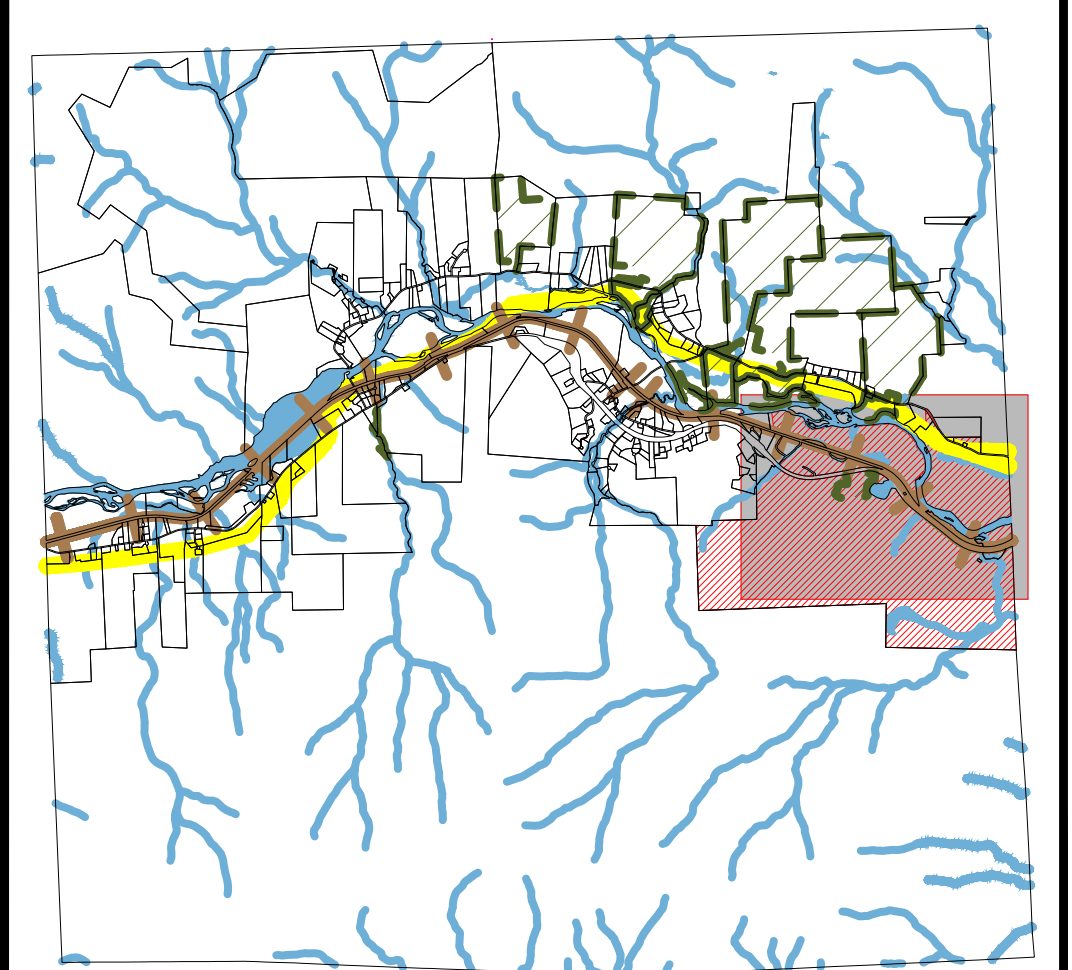


Terra-Map
 A Division of
Avitar Associates
 of New England, Inc.
 www.avitarassociates.com
 Terramap@avitarassociates.com

Phone 603 798-4419 Fax 603 798-4263

Town of
SHELBURNE
 Coos County
 New Hampshire

LEGEND

Parcel Number(PID)	12
Parcel Acreage	2 Ac.
Frontage (feet)	200'
Private Road	—text—
ROW/CL VI	—text—
Trail	—text—
Rivers and Streams	—text—
Pipe Lines	—text—
Grand Trunk Railway	—text—
Lakes and Ponds	—text—
Town Exempt	—text—
State Exempt	—text—
Federal Exempt	—text—
Land Easements	—text—
Zone - River Valley	—text—
Zone - Route 2	—text—
Zone - Industrial	—text—
Zone - Forest	—text—



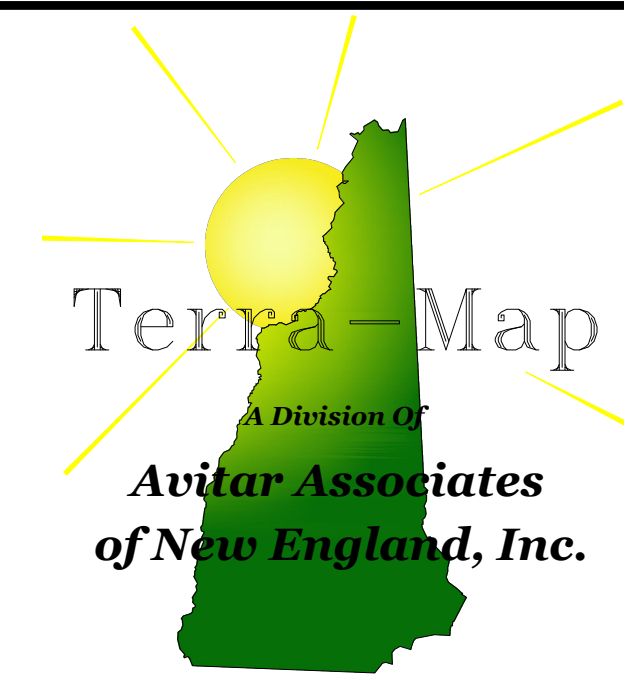
For Assessment Purposes
 Not to be used for conveyances

MAP NOTES: _____

Revised April 1, 2022

MAP
5





Phone
603 798-4419

A Division of
Avitar Associates
of New England, Inc.

Fax
603 798-4263

www.avitarassociates.com
TerraMap@avitarassociates.com

Town of SHELBURNE


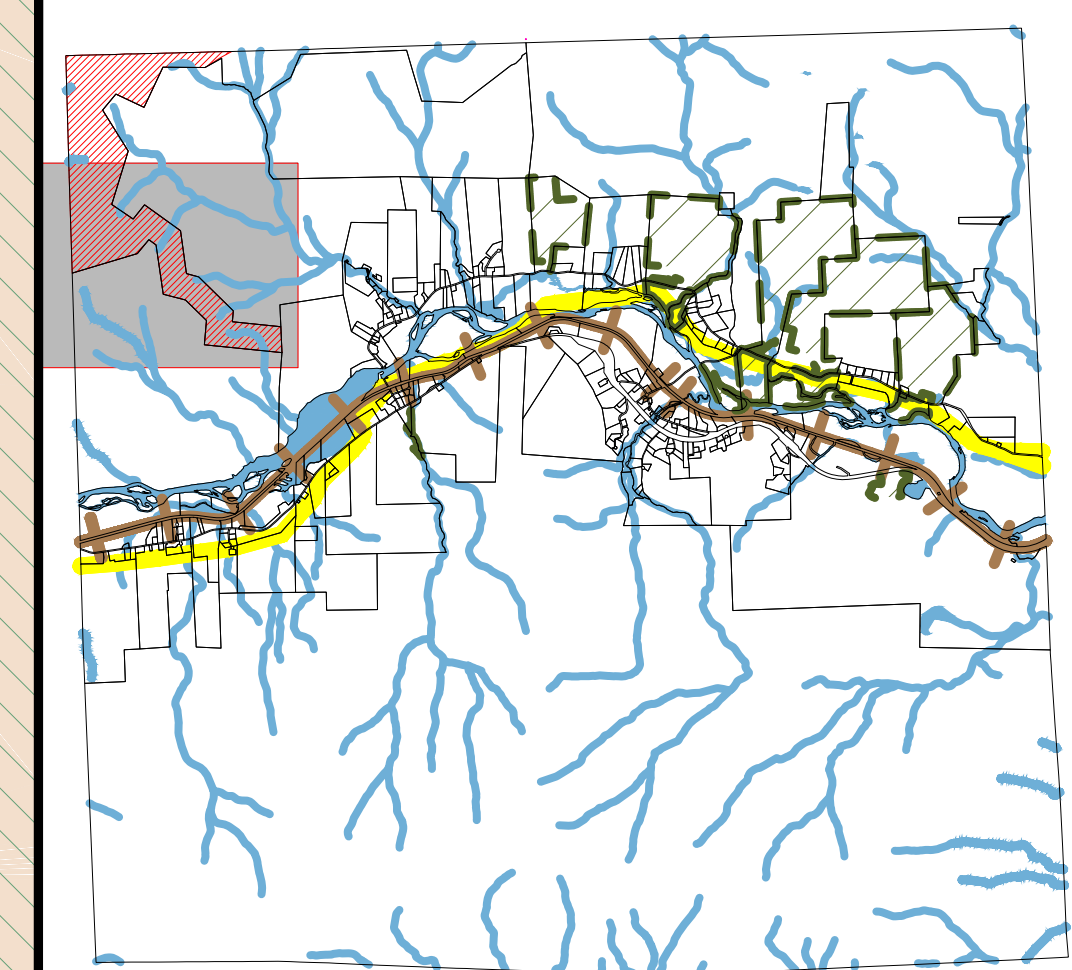
Coos County New Hampshire

LEGEND

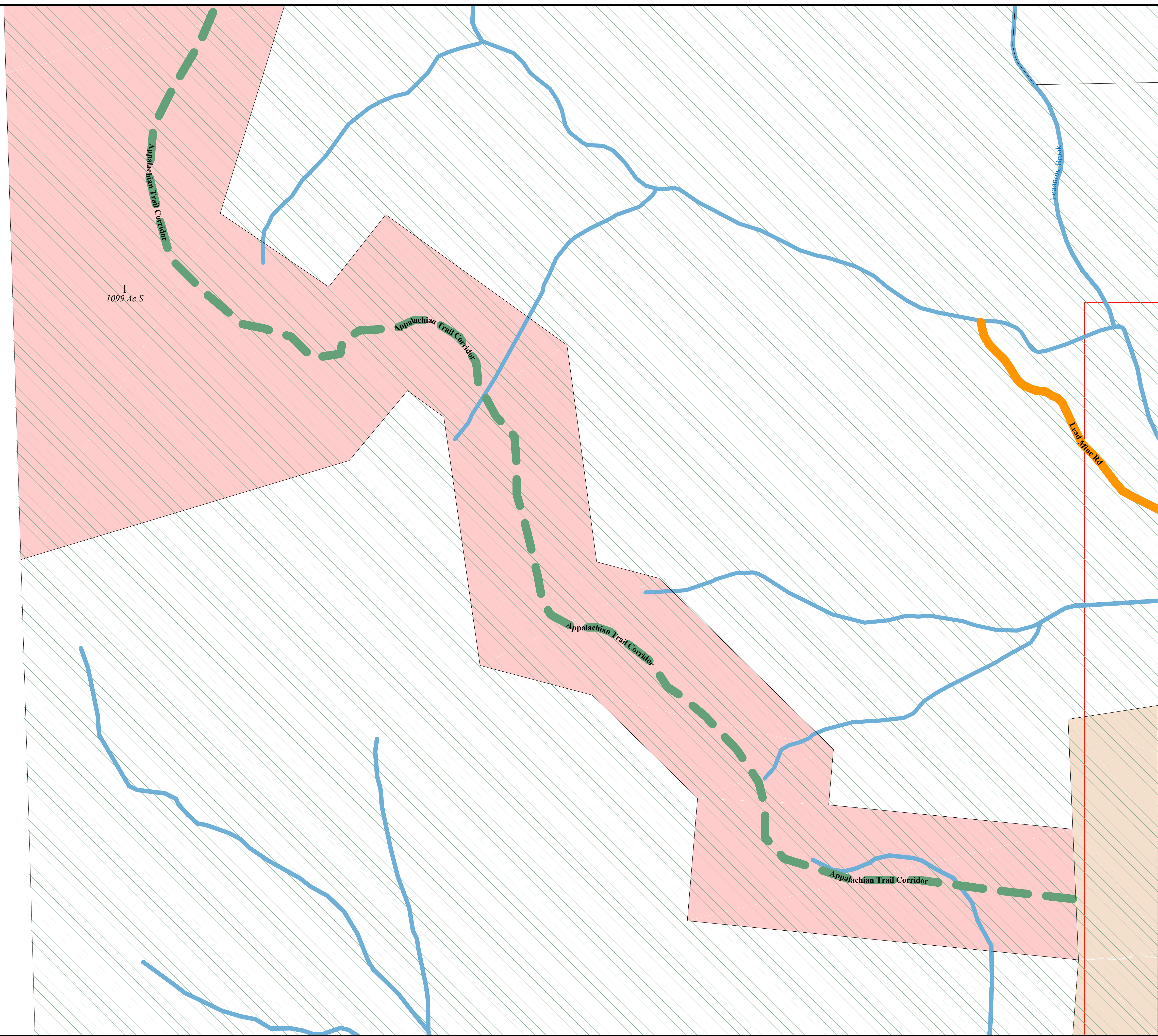
- Parcel Number(PID) 12
- Parcel Acreage 2 Ac.
- Frontage (feet) 200'
- Private Road -text-
- ROW/CL VI -text-
- Trail -text-
- Rivers and Streams -text-
- Pipe Lines -text-
- Grand Trunk Railway -text-
- Lakes and Ponds -text-
- Town Exempt -text-
- State Exempt -text-
- Federal Exempt -text-
- Land Easements -text-
- Zone - River Valley -text-
- Zone - Route 2 -text-
- Zone - Industrial -text-
- Zone - Forest -text-

SCALE

200 0 400 800 1200 1600



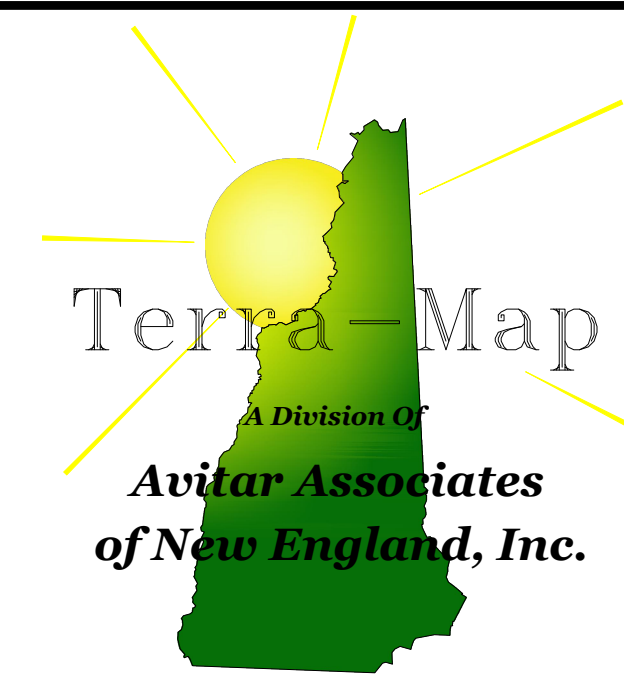
MAP 6



For Assessment Purposes
Not to be used for conveyances

MAP NOTES:

Revised April 1, 2022



Phone
603 798-4419

A Division of
Avitar Associates
of New England, Inc.

Fax
603 798-4263

www.avitarassociates.com
Terramap@avitarassociates.com


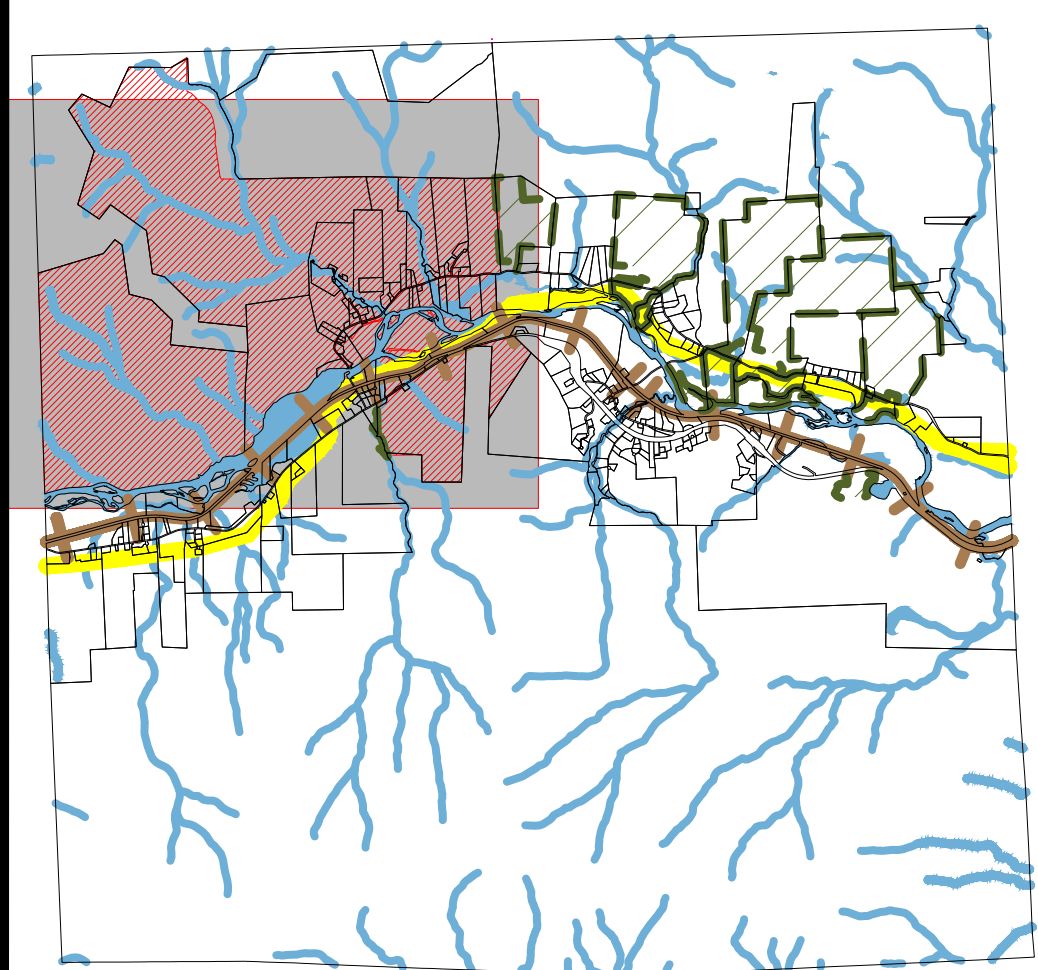
Town of SHELBURNE Coos County New Hampshire

LEGEND

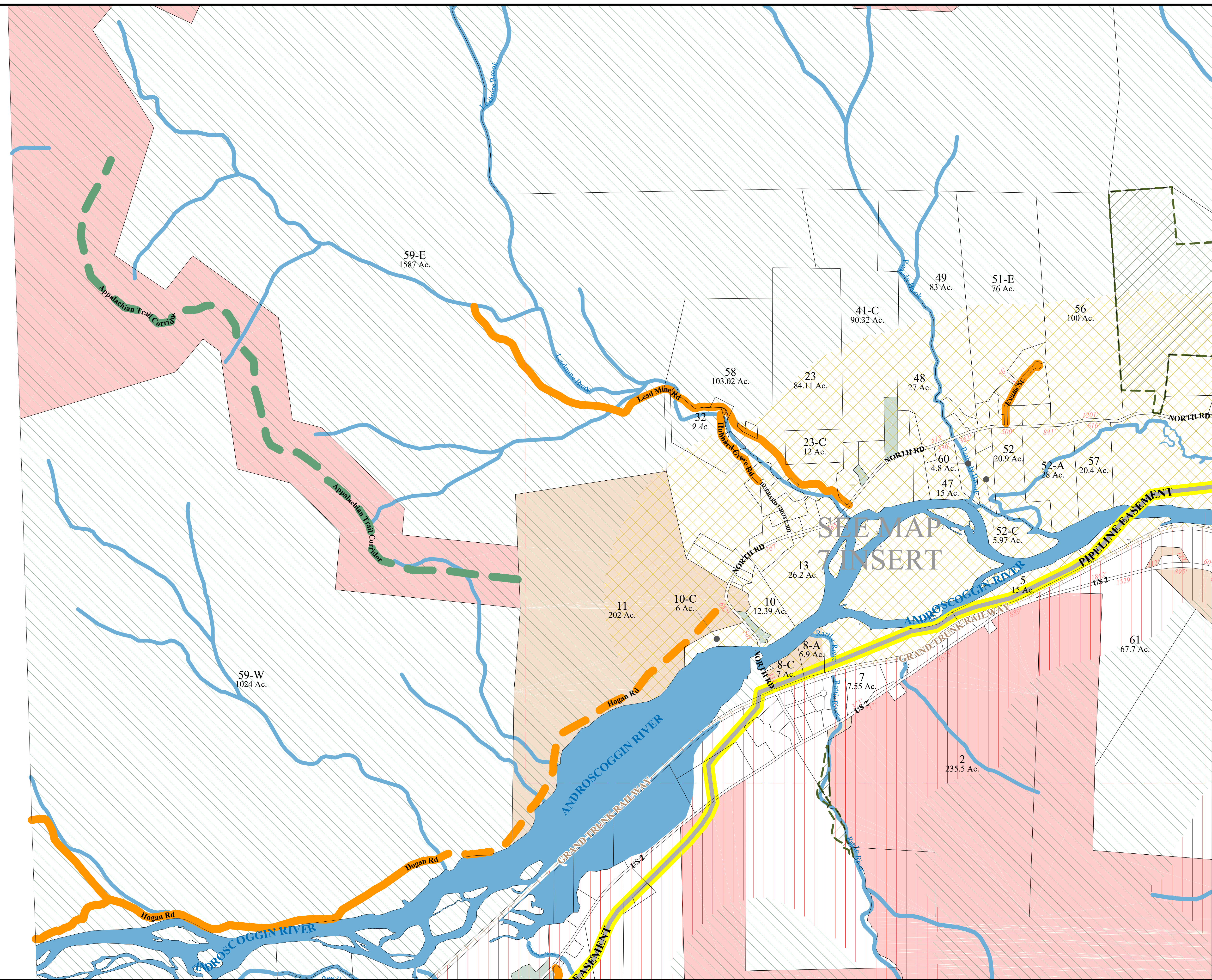
- Parcel Number(PID) 12
- Parcel Acreage 2 Ac.
- Frontage (feet) 200'
- Private Road -text-
- ROW/CL VI -text-
- Trail -text-
- Rivers and Streams -text-
- Pipe Lines -text-
- Grand Trunk Railway -text-
- Lakes and Ponds -text-
- Town Exempt -text-
- State Exempt -text-
- Federal Exempt -text-
- Land Easements -text-
- Zone - River Valley -text-
- Zone - Route 2 -text-
- Zone - Industrial -text-
- Zone - Forest -text-

SCALE

400 0 800 1600 2400 3200



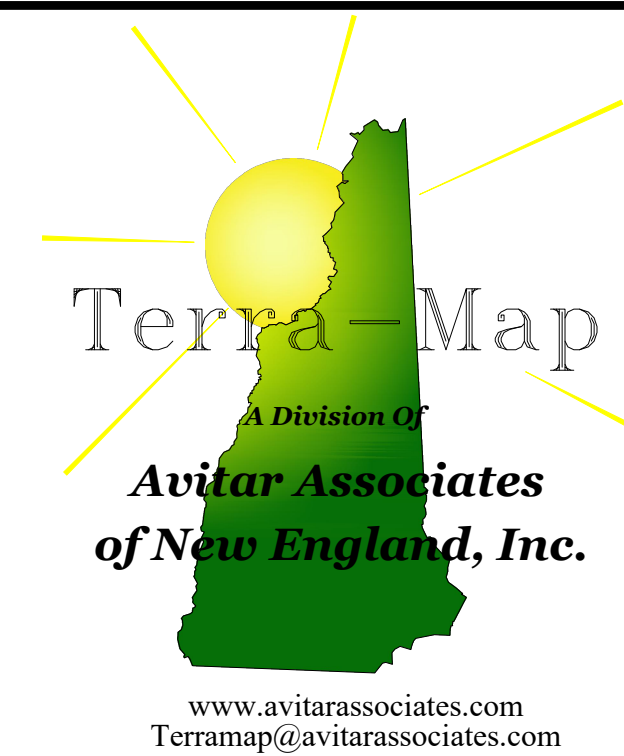
MAP 7



For Assessment Purposes
Not to be used for conveyances

MAP NOTES: _____

Revised April 1, 2022



Phone
603 798-4419

Fax
603 798-4263

Town of SHELBURNE


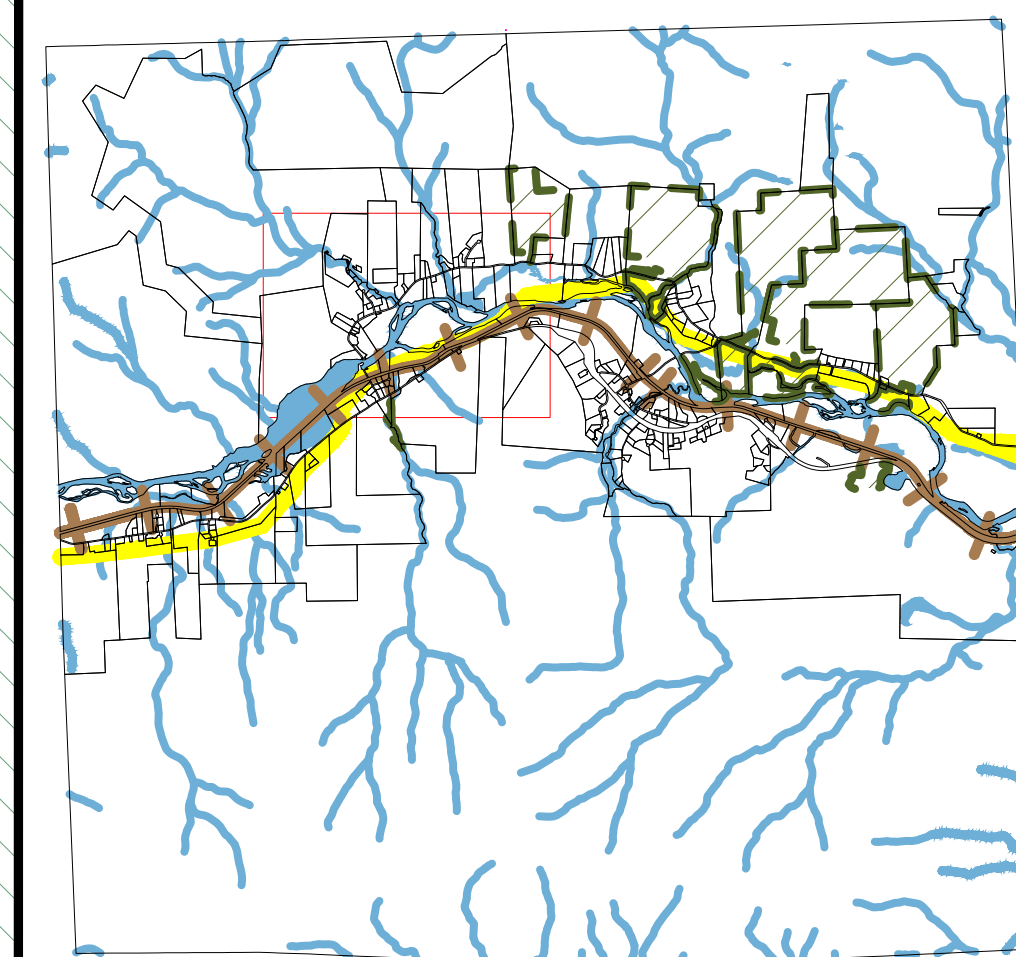
Coos County New Hampshire

LEGEND

- Parcel Number(PID) 12
- Parcel Acreage 2 Ac.
- Frontage (feet) 200'
- Private Road -text-
- ROW/CL VI
- Trail
- Rivers and Streams
- Pipe Lines
- Grand Trunk Railway -text-
- Lakes and Ponds
- Town Exempt
- State Exempt
- Federal Exempt
- Land Easements
- Zone - River Valley
- Zone - Route 2
- Zone - Industrial
- Zone - Forest

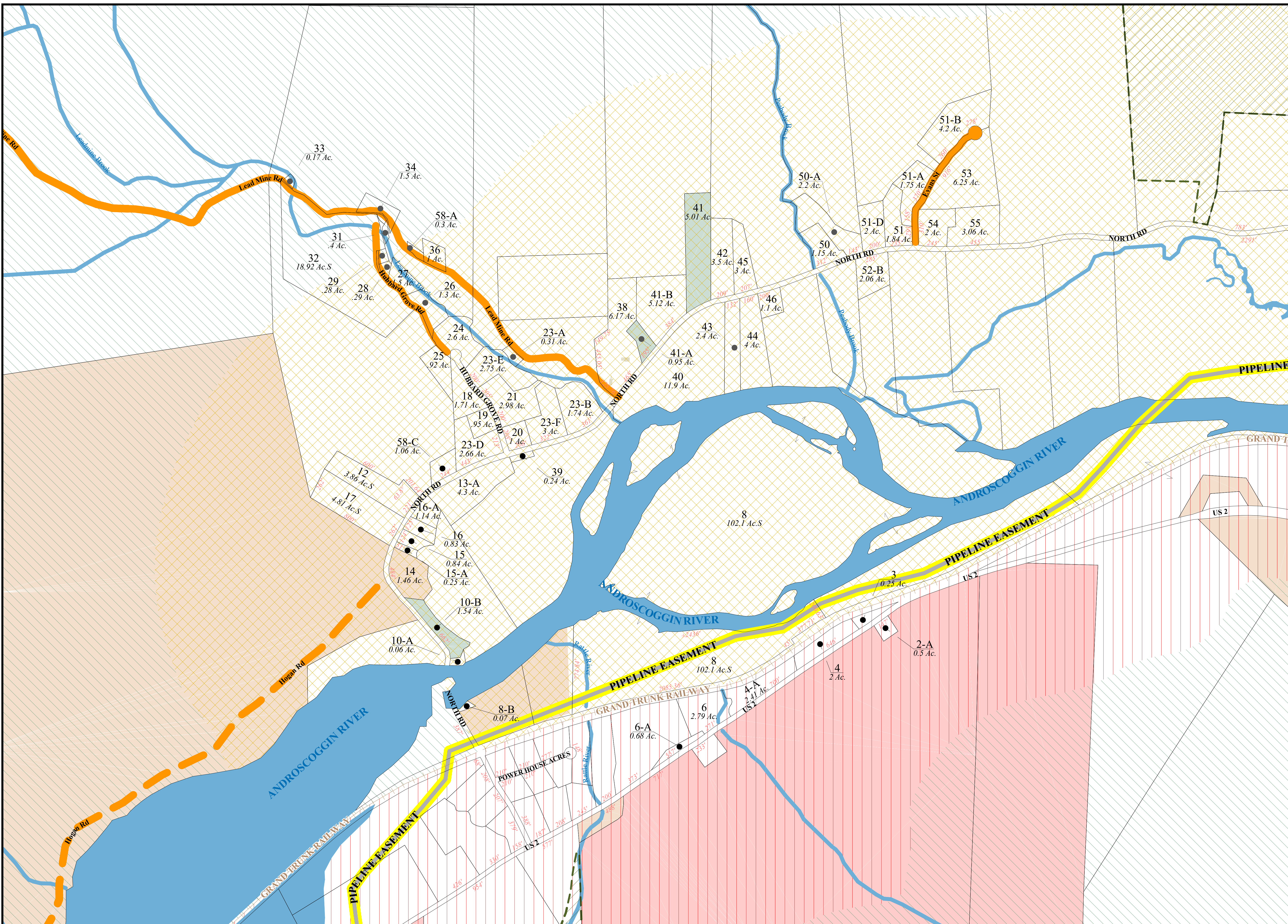
SCALE

200 0 400 800 1200 1600



MAP Insert

7



For Assessment Purposes
Not to be used for conveyances

MAP NOTES:


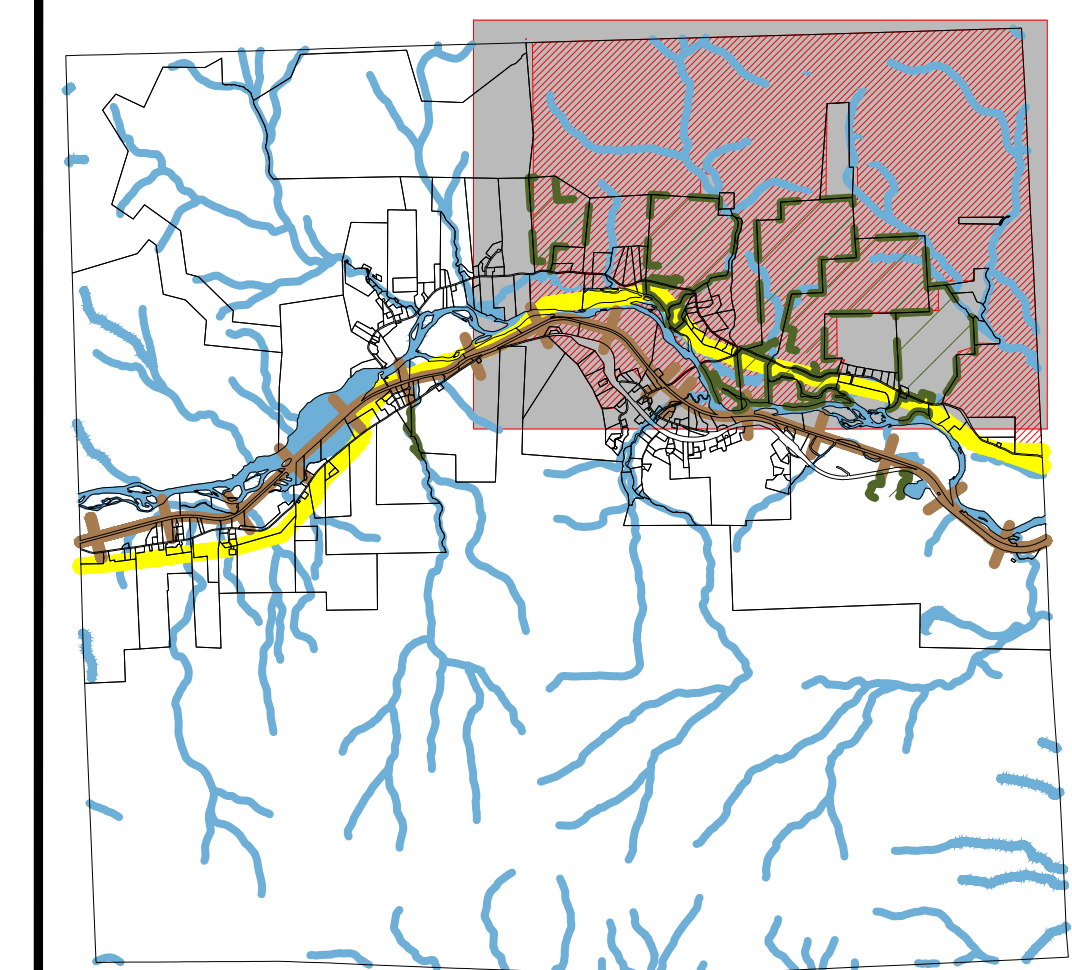
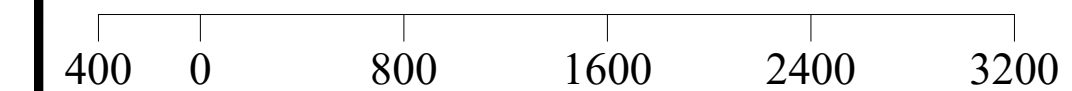
Revised April 1, 2022

Town of
SHELBURNE
 Coos County
 New Hampshire

LEGEND

- Parcel Number(PID) 12
- Parcel Acreage 2 Ac.
- Frontage (feet) 200'
- Private Road -text
- ROW/CL VI
- Trail
- Rivers and Streams
- Pipe Lines
- Grand Trunk Railway -text
- Lakes and Ponds
- Town Exempt
- State Exempt
- Federal Exempt
- Land Easements
- Zone - River Valley
- Zone - Route 2
- Zone - Industrial
- Zone - Forest

SCALE



For Assessment Purposes
 Not to be used for conveyances


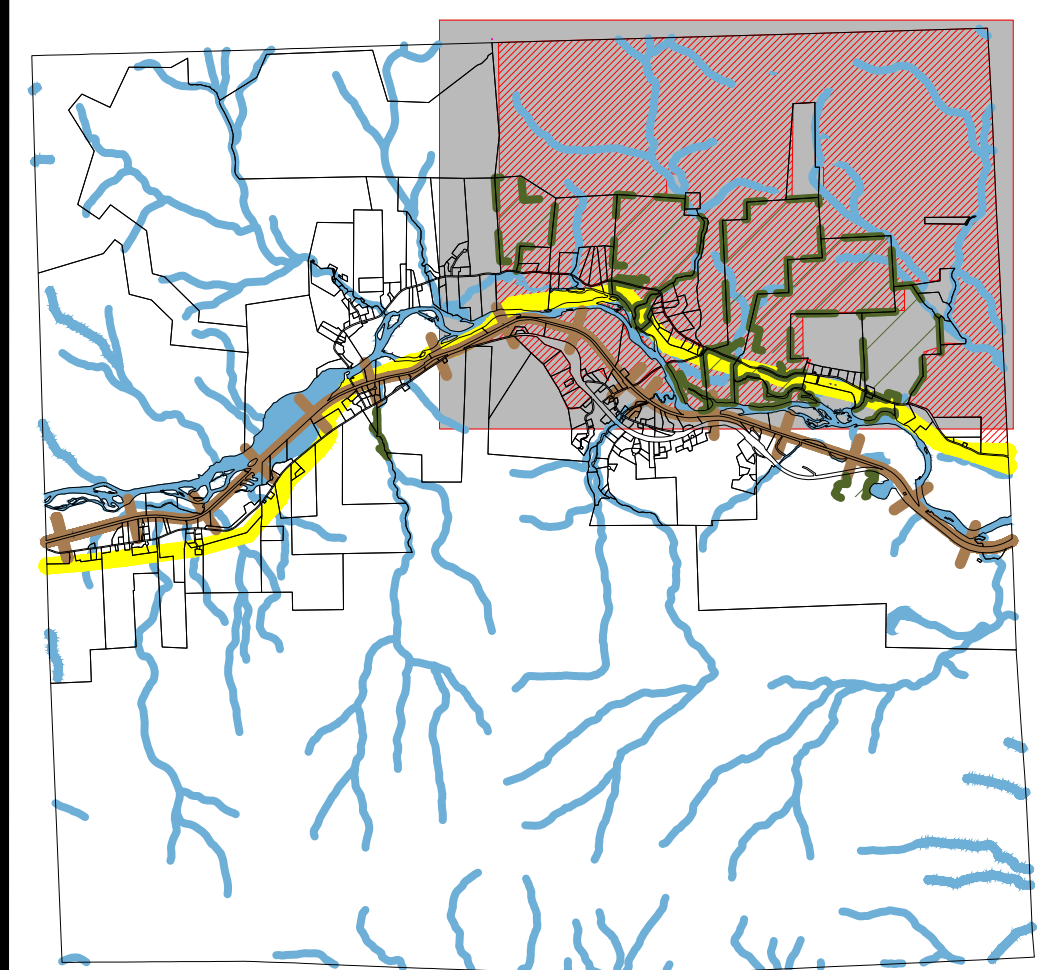
MAP NOTES: _____

Revised April 1, 2022

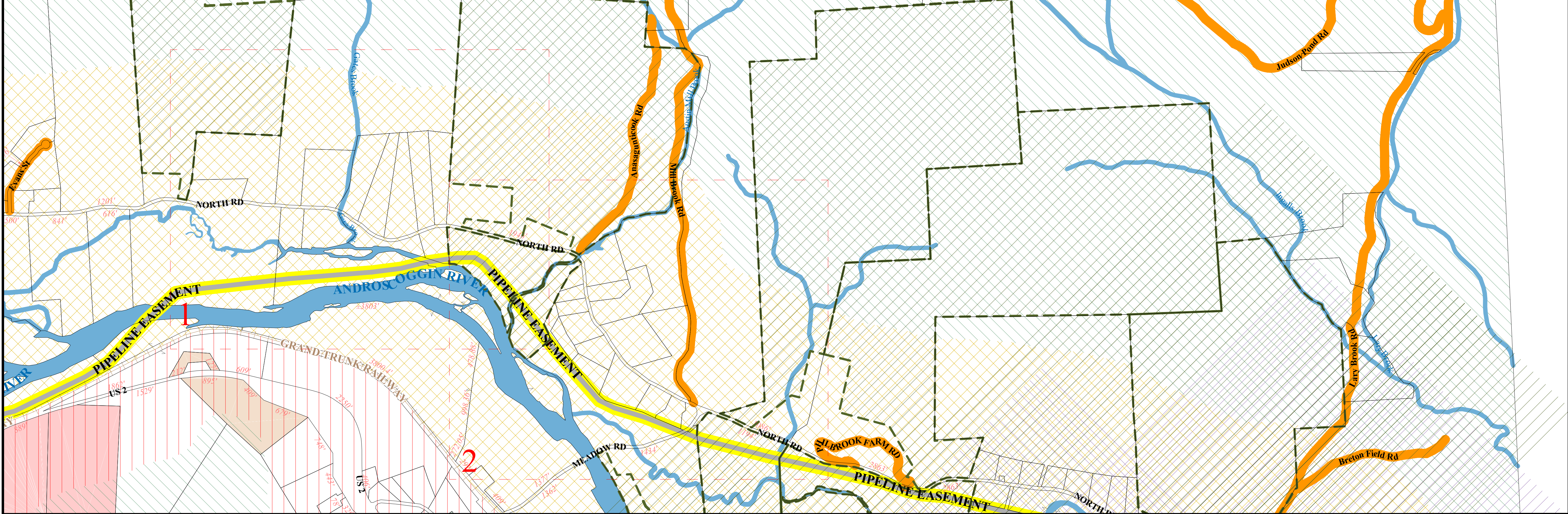
Town of
SHELBURNE
 Coos County
 New Hampshire

LEGEND

Parcel Number(PID)	12
Parcel Acreage	2 Ac.
Frontage (feet)	200'
Private Road	—text—
ROW/CL VI	—text—
Trail	—text—
Rivers and Streams	—text—
Pipe Lines	—text—
Grand Trunk Railway	—text—
Lakes and Ponds	—text—
Town Exempt	—text—
State Exempt	—text—
Federal Exempt	—text—
Land Easements	—text—
Zone - River Valley	—text—
Zone - Route 2	—text—
Zone - Industrial	—text—
Zone - Forest	—text—



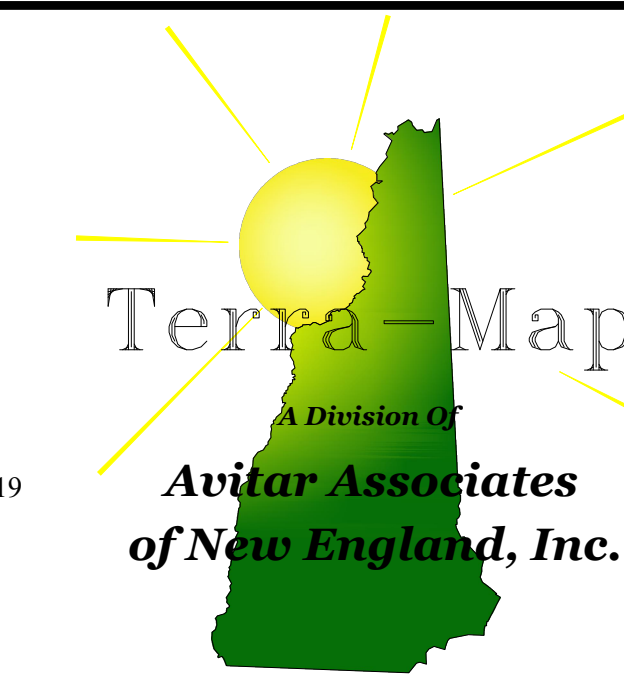
MAP Inserts



For Assessment Purposes
 Not to be used for conveyances

MAP NOTES: _____

Revised April 1, 2022



Phone
603 798-4419

A Division of
Avitar Associates
of New England, Inc.

Fax
603 798-4263

www.avitarassociates.com
TerraMap@avitarassociates.com


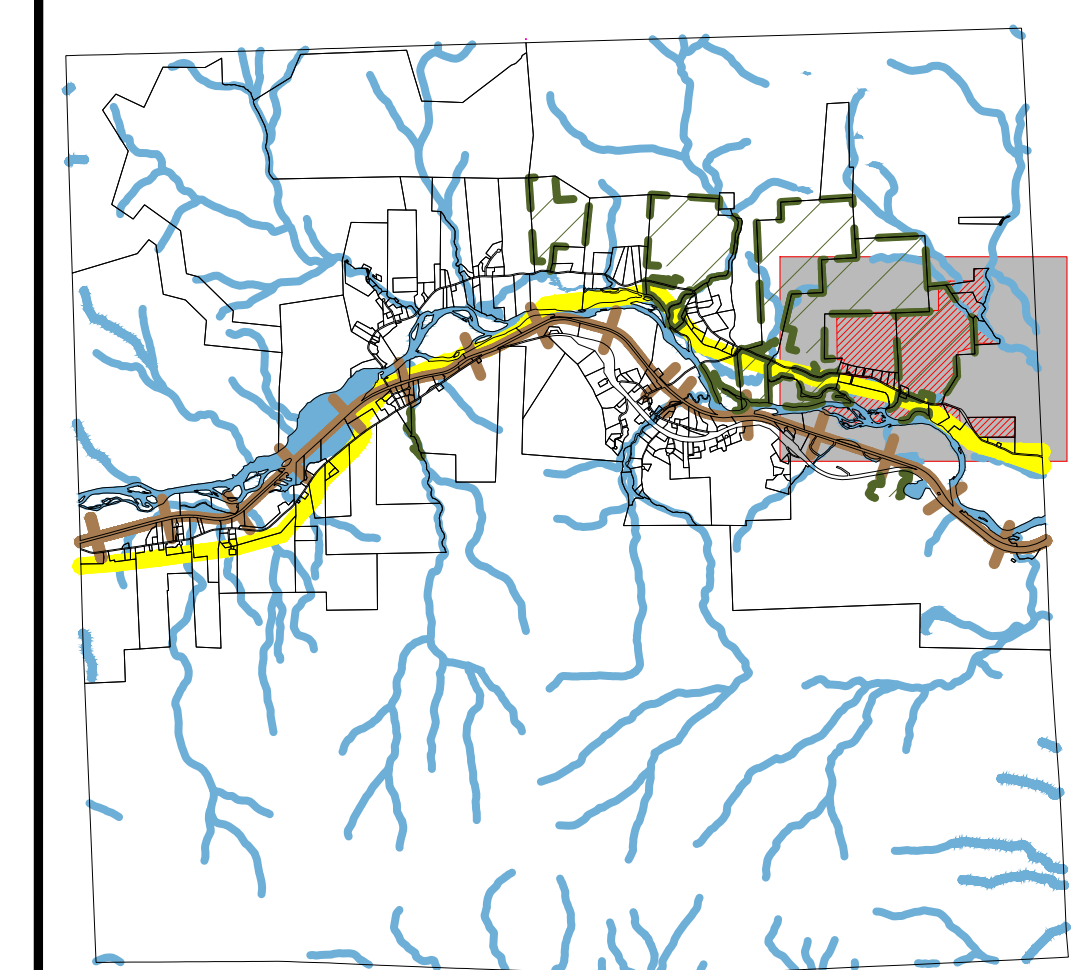
Town of SHELBURNE

Coos County New Hampshire

LEGEND

- Parcel Number(PID) 12
- Parcel Acreage 2 Ac.
- Frontage (feet) 200'
- Private Road -text-
- ROW/CL VI -text-
- Trail -text-
- Rivers and Streams -text-
- Pipe Lines -text-
- Grand Trunk Railway -text-
- Lakes and Ponds -text-
- Town Exempt -text-
- State Exempt -text-
- Federal Exempt -text-
- Land Easements -text-
- Zone - River Valley -text-
- Zone - Route 2 -text-
- Zone - Industrial -text-
- Zone - Forest -text-

SCALE



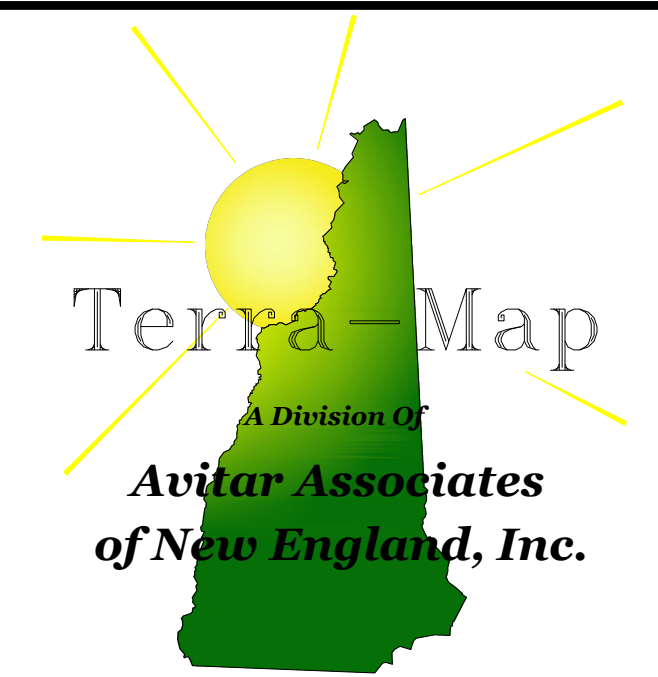
MAP 9



For Assessment Purposes
Not to be used for conveyances

MAP NOTES: _____

Revised April 1, 2022



Phone
603 798-4419

A Division of
Avitar Associates
of New England, Inc.

Fax
603 798-4263

www.avitarassociates.com
TerraMap@avitarassociates.com

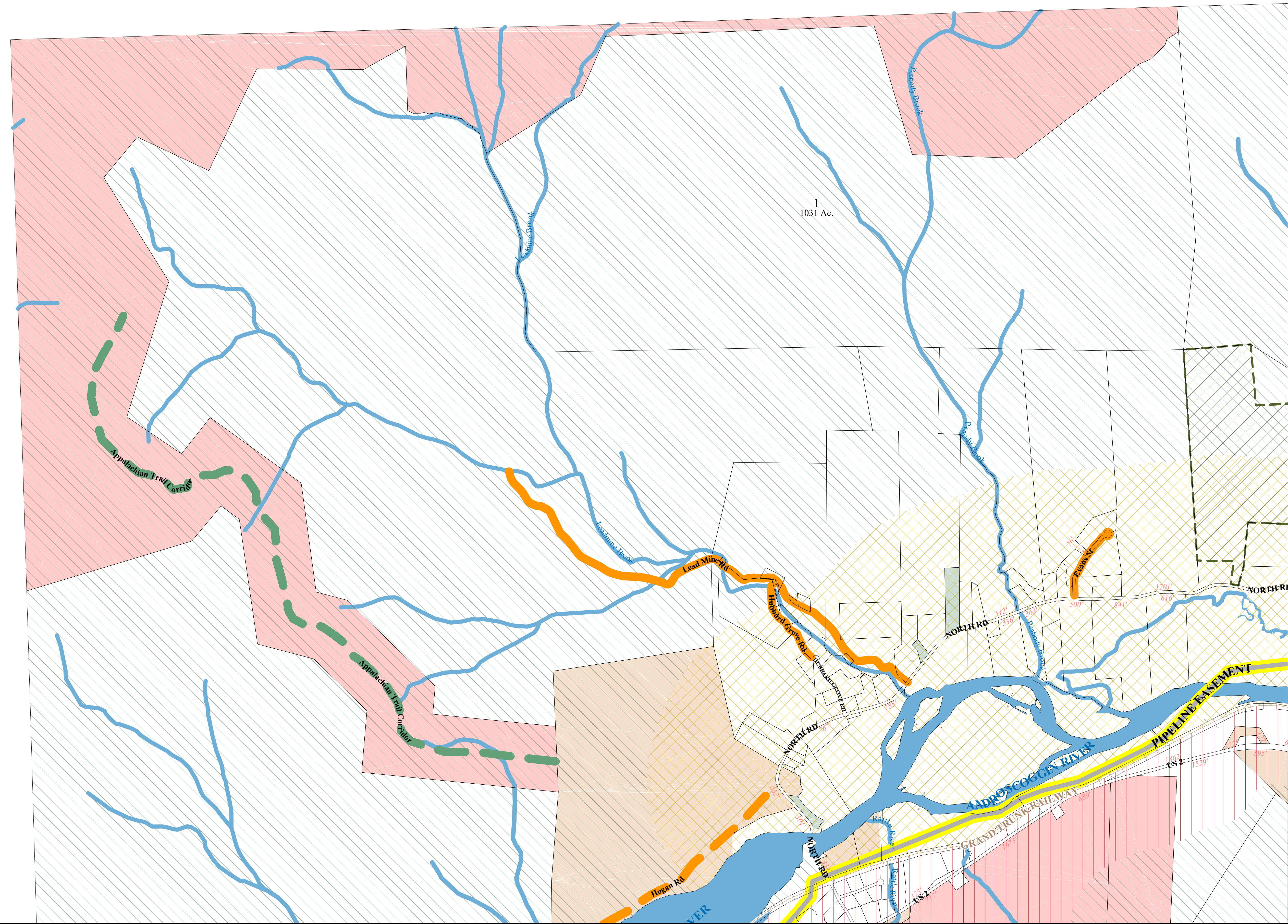
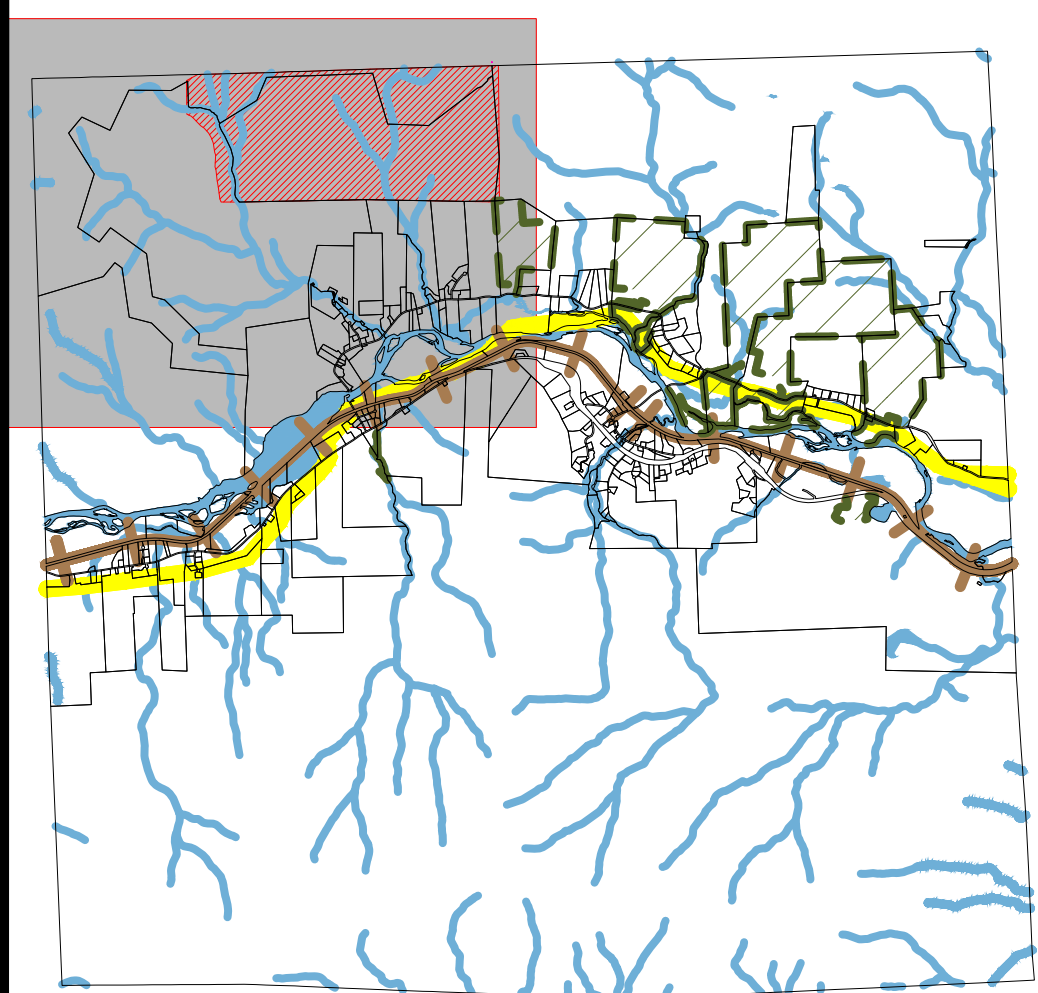
Town of
SHELBURNE
Coos County
New Hampshire

LEGEND

- Parcel Number(PID) 12
- Parcel Acreage 2 Ac.
- Frontage (feet) 200'
- Private Road -text
- ROW/CL VI
- Trail
- Rivers and Streams
- Pipe Lines
- Grand Trunk Railway -text
- Lakes and Ponds
- Town Exempt
- State Exempt
- Federal Exempt
- Land Easements
- Zone - River Valley
- Zone - Route 2
- Zone - Industrial
- Zone - Forest

SCALE


400 0 800 1600 2400 3200



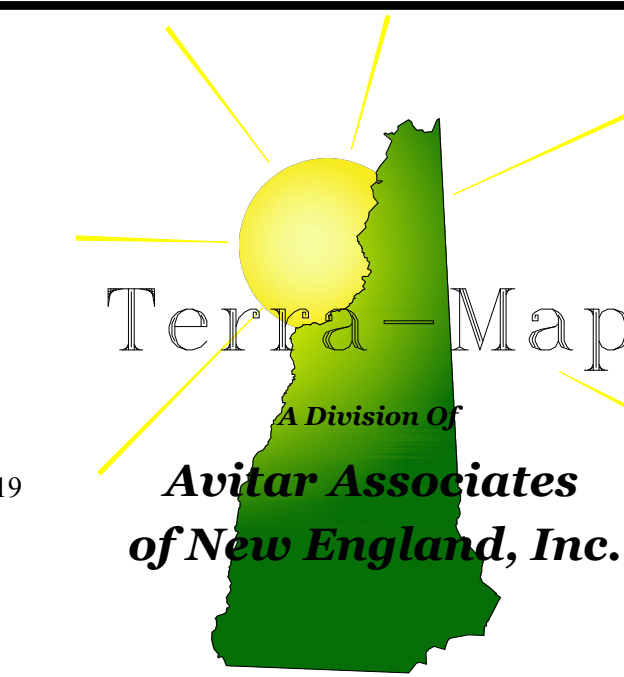
For Assessment Purposes
Not to be used for conveyances

MAP NOTES: _____

Revised April 1, 2022



MAP
11



Phone
603 798-4419

A Division of
Avitar Associates
of New England, Inc.

Fax
603 798-4263

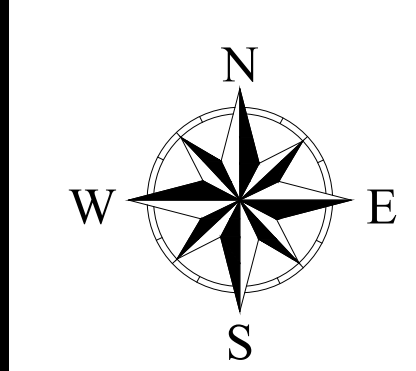
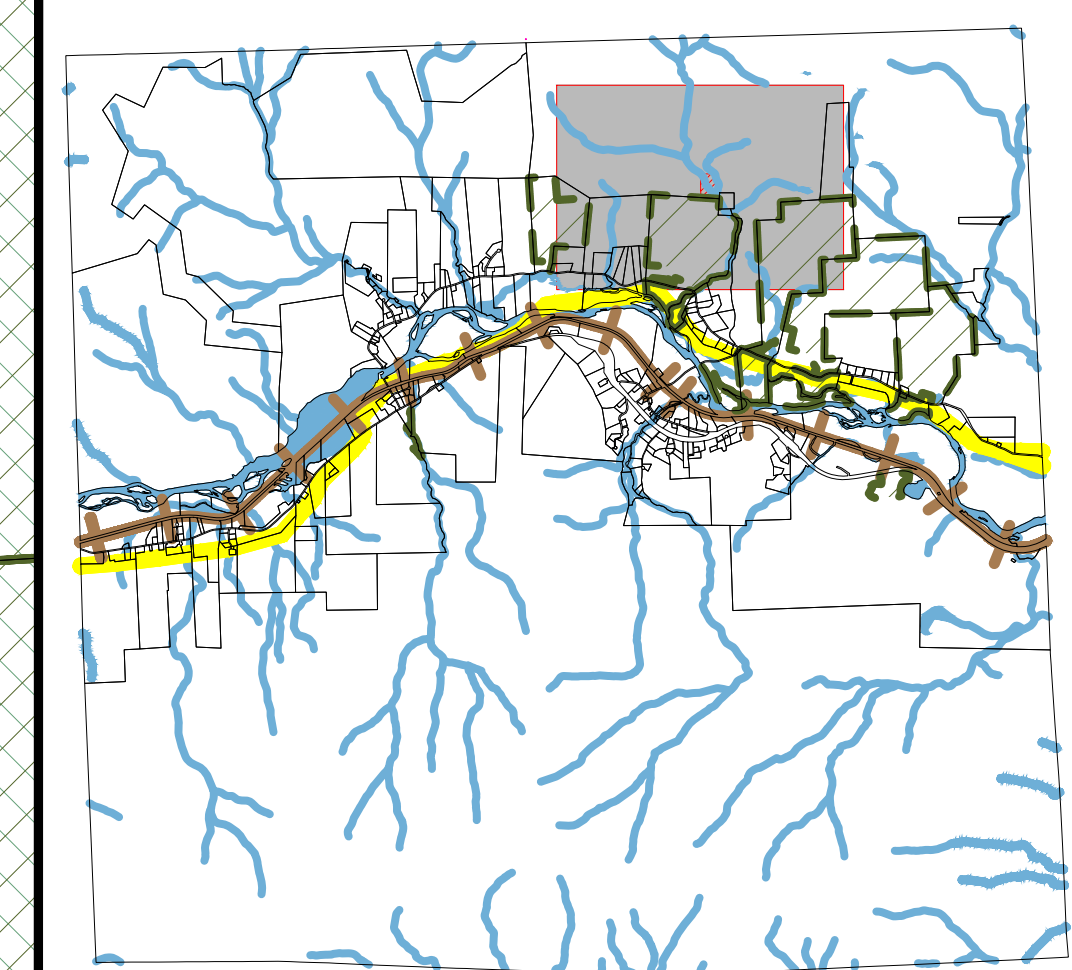
www.avitarassociates.com
TerraMap@avitarassociates.com

Town of **SHELBURNE** Coos County New Hampshire

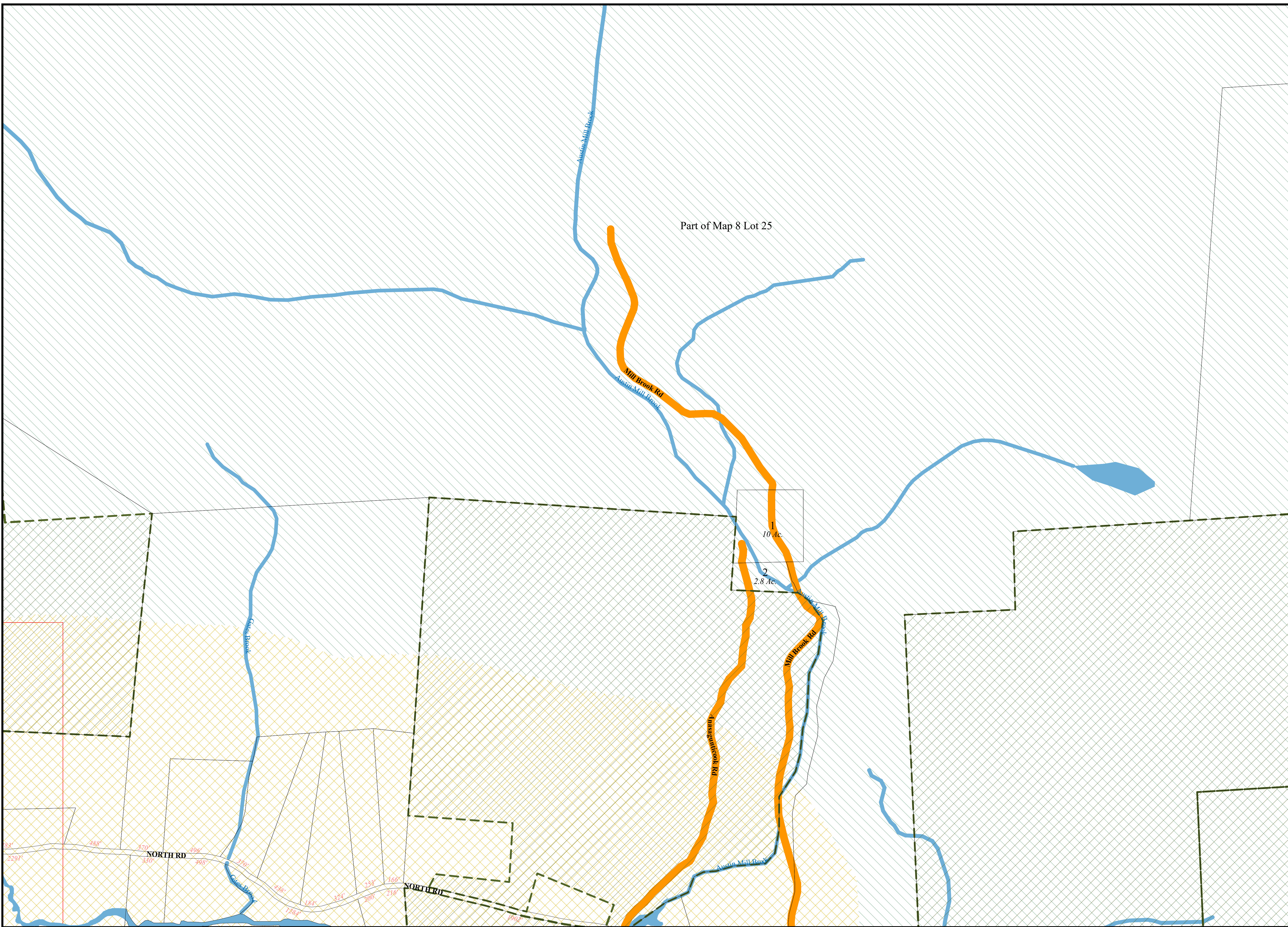
LEGEND

- Parcel Number(PID) 12
- Parcel Acreage 2 Ac.
- Frontage (feet) 200'
- Private Road -text-
- ROW/CL VI -text-
- Trail -text-
- Rivers and Streams -text-
- Pipe Lines -text-
- Grand Trunk Railway -text-
- Lakes and Ponds -text-
- Town Exempt -text-
- State Exempt -text-
- Federal Exempt -text-
- Land Easements -text-
- Zone - River Valley -text-
- Zone - Route 2 -text-
- Zone - Industrial -text-
- Zone - Forest -text-

SCALE



MAP 12



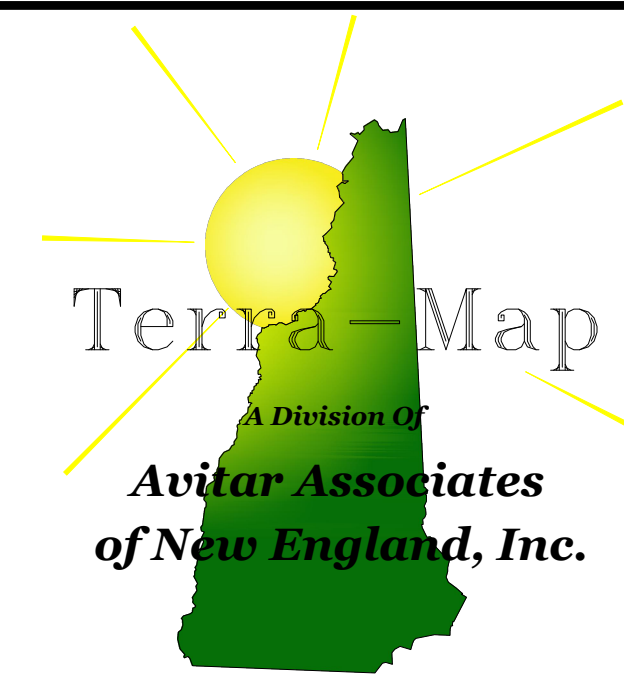
Part of Map 8 Lot 25

1
10 Ac.
2
2.8 Ac.

For Assessment Purposes
Not to be used for conveyances

MAP NOTES:

Revised April 1, 2022



Phone
603 798-4419

A Division of
Avitar Associates
of New England, Inc.

Fax
603 798-4263

www.avitarassociates.com
Terramap@avitarassociates.com


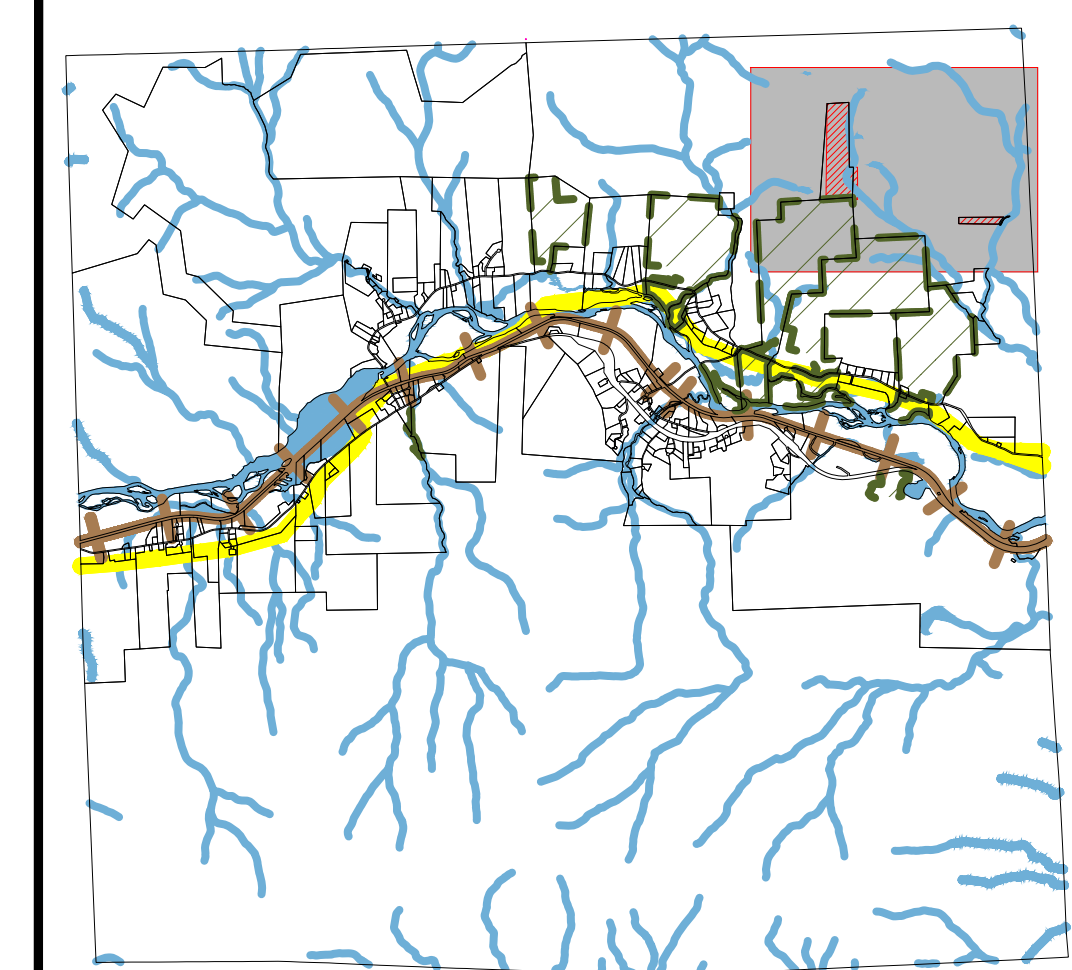
Town of **SHELBURNE** Coos County New Hampshire

LEGEND

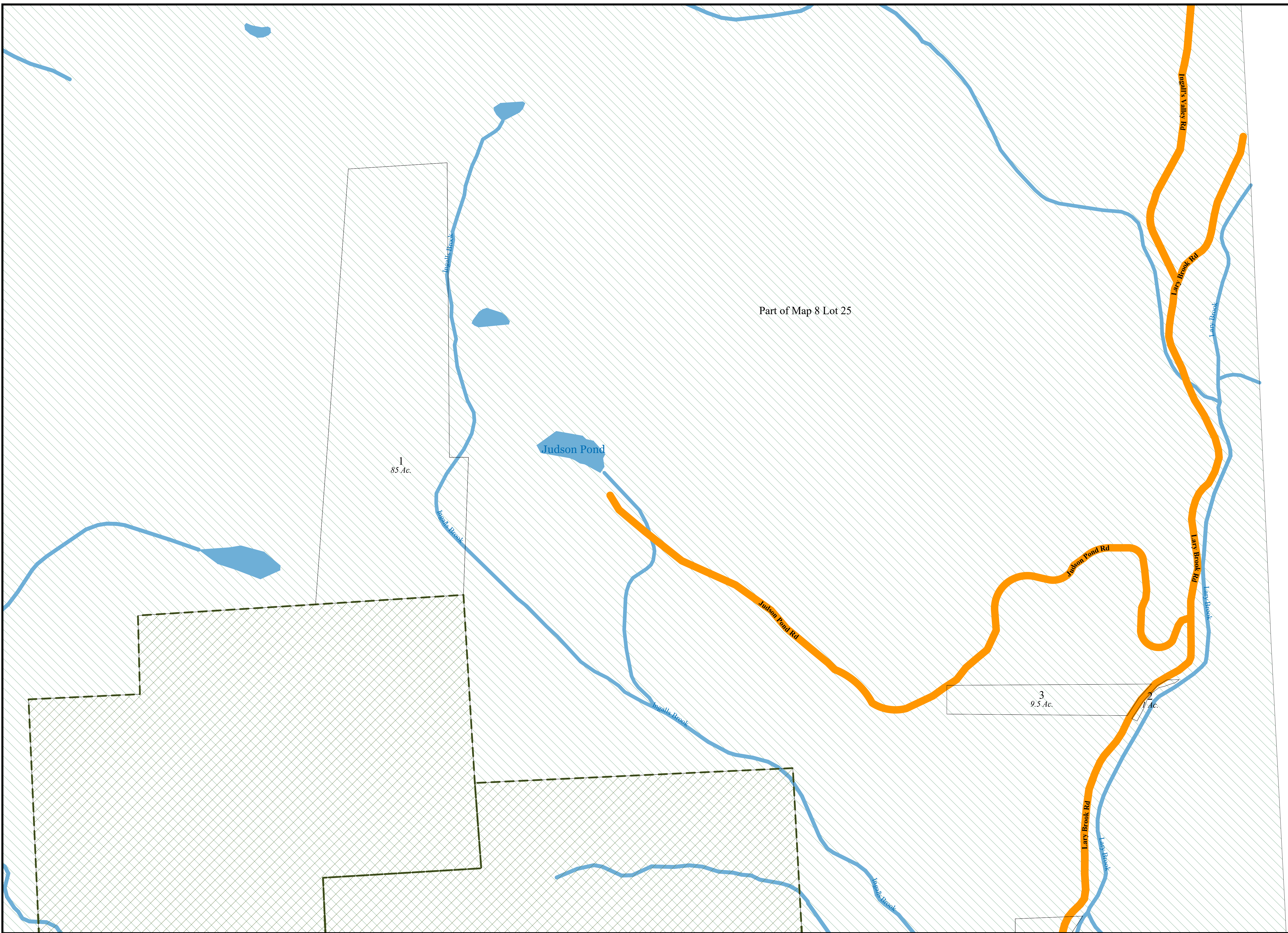
- Parcel Number(PID) 12
- Parcel Acreage 2 Ac.
- Frontage (feet) 200'
- Private Road -text
- ROW/CL VI
- Trail
- Rivers and Streams
- Pipe Lines
- Grand Trunk Railway -text-
- Lakes and Ponds
- Town Exempt
- State Exempt
- Federal Exempt
- Land Easements
- Zone - River Valley
- Zone - Route 2
- Zone - Industrial
- Zone - Forest

SCALE

200 0 400 800 1200 1600



MAP 13



Part of Map 8 Lot 25

1
85 Ac.

Judson Pond

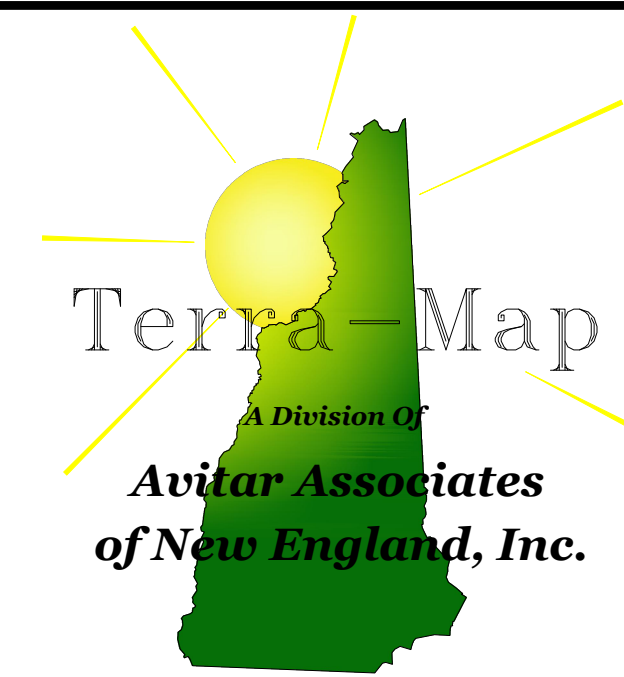
3
9.5 Ac.

2
1 Ac.

For Assessment Purposes
Not to be used for conveyances

MAP NOTES:

Revised April 1, 2022



Phone
603 798-4419

A Division of
Avitar Associates
of New England, Inc.

Fax
603 798-4263

www.avitarassociates.com
TerraMap@avitarassociates.com


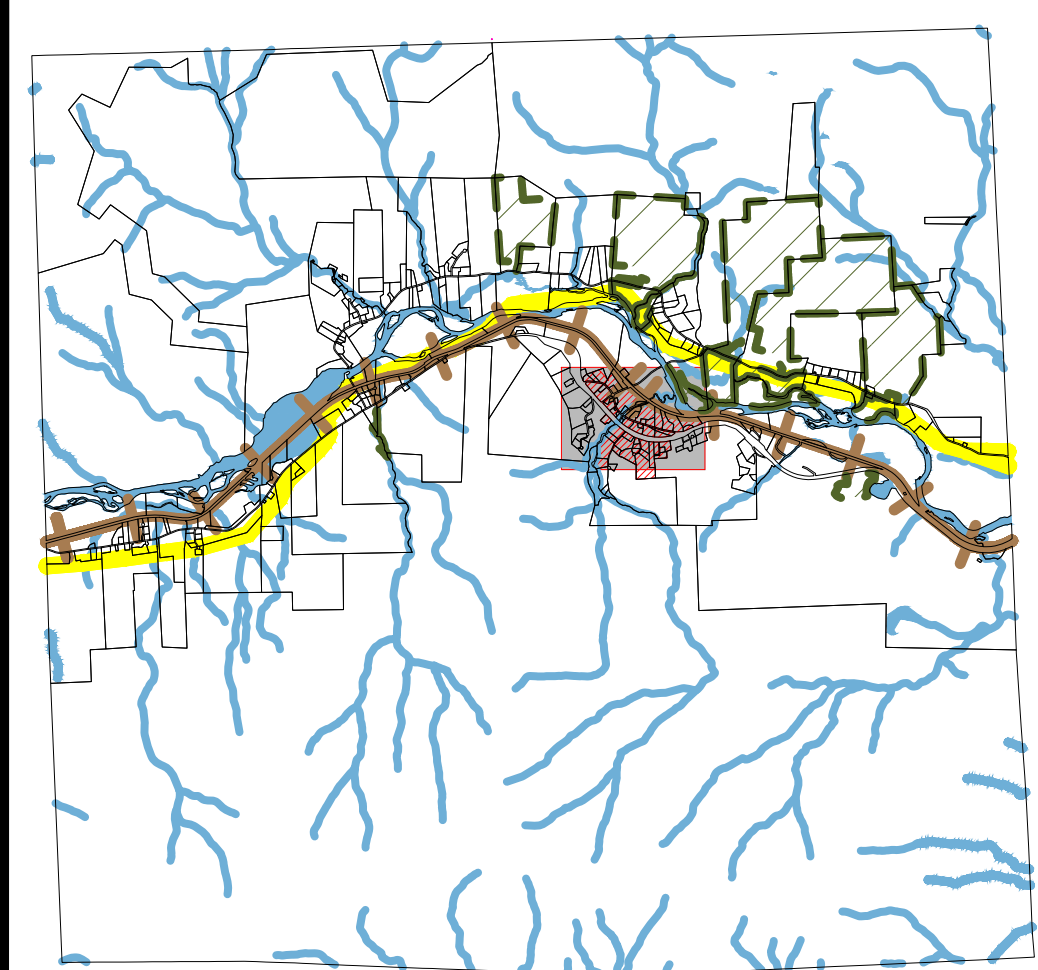
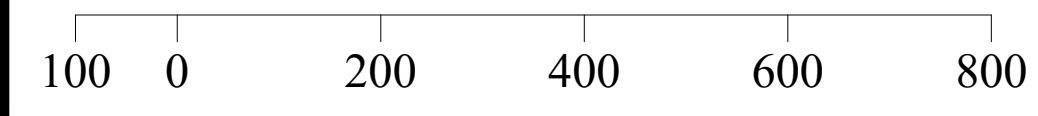
Town of SHELBURNE

Coos County New Hampshire

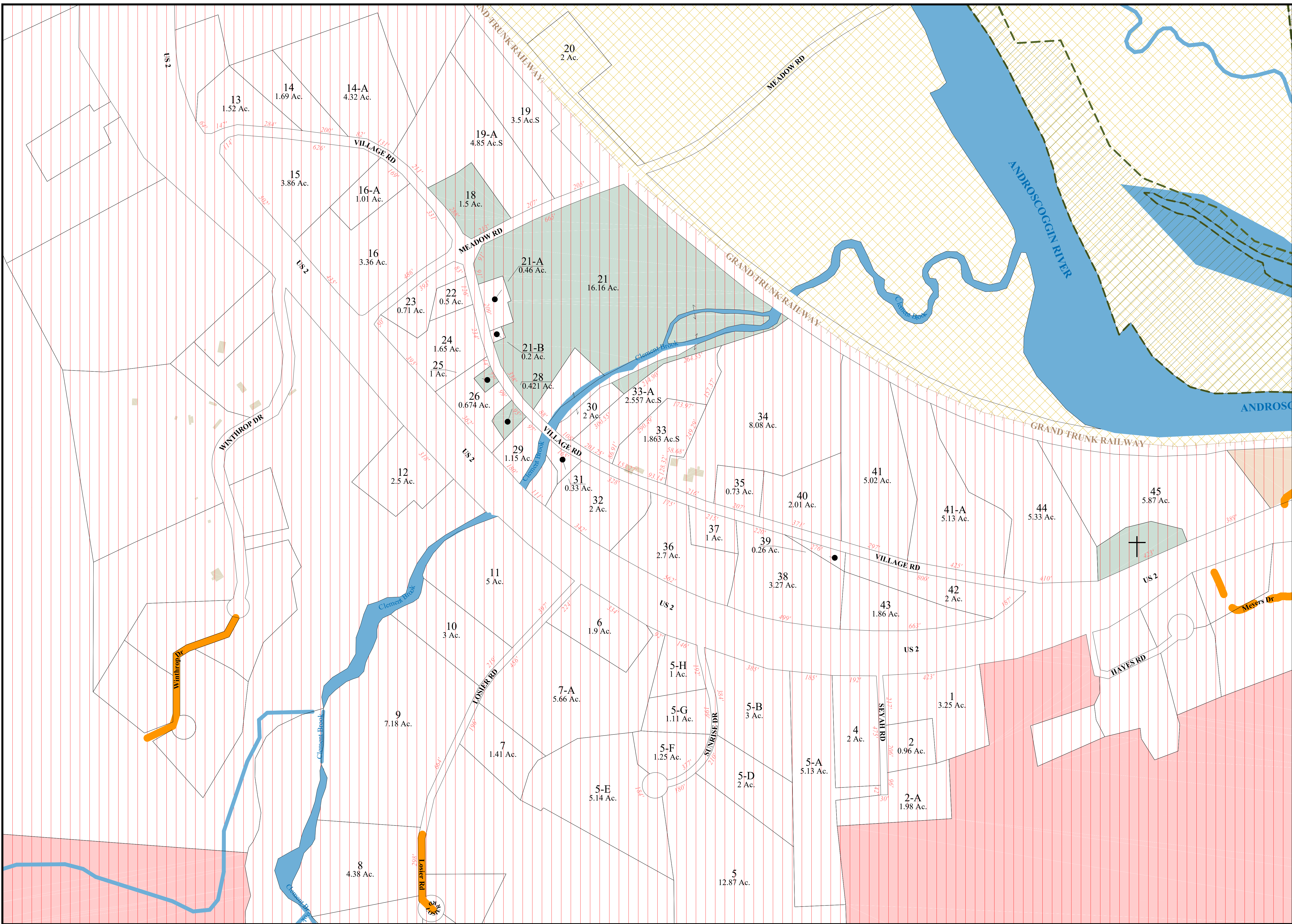
LEGEND

- Parcel Number(PID) 12
- Parcel Acreage 2 Ac.
- Frontage (feet) 200'
- Private Road
- ROW/CL VI
- Trail
- Rivers and Streams
- Pipe Lines
- Grand Trunk Railway
- Lakes and Ponds
- Town Exempt
- State Exempt
- Federal Exempt
- Land Easements
- Zone - River Valley
- Zone - Route 2
- Zone - Industrial
- Zone - Forest

SCALE



MAP 14



For Assessment Purposes
Not to be used for conveyances

MAP NOTES:

Revised April 1, 2022